


Appendix E: Cultural Resources Technical Report

Appendices

This page intentionally left blank.

The logo for SWCA (San Bernardino Countywide Assessment) is displayed vertically on the left side of the page. It consists of the letters 'S', 'W', 'C', and 'A' stacked vertically in a large, light blue, serif font.

CULTURAL RESOURCES TECHNICAL
REPORT FOR THE SAN BERNARDINO
COUNTYWIDE PLAN,
SAN BERNARDINO COUNTY, CALIFORNIA

FEBRUARY 2019

PREPARED FOR
PlaceWorks

PREPARED BY
SWCA Environmental Consultants

CULTURAL RESOURCES TECHNICAL REPORT FOR THE SAN BERNARDINO COUNTYWIDE PLAN, SAN BERNARDINO COUNTY, CALIFORNIA

Prepared for

PlaceWorks

3 MacArthur Place, Suite 1100
Santa Ana, California 92707
Attn: Colin Drukker

Prepared by

Alex Wesson, B.A.,
Chris Millington, M.A., RPA
and
Nicole Kromarek, B.A.

SWCA Environmental Consultants

51 W. Dayton Street
Pasadena, California 91105
(626) 240-0587
www.swca.com
Contact: Chris Millington, Project Manager

SWCA Project No. 31474
SWCA Cultural Resources Report No. 18-270

February 2019

This page intentionally left blank.

EXECUTIVE SUMMARY

Purpose and Scope: In support of the forthcoming San Bernardino Countywide Plan, PlaceWorks retained SWCA Environmental Consultants (SWCA) to summarize the existing conditions of cultural resources within the study area, evaluate potential impacts that could occur to these resources because of the Countywide Plan, and to provide mitigation measures for potential impacts. The study area is composed of all unincorporated lands that are subject to the County of San Bernardino's land use jurisdiction; also referred to as the "County Control Area," the study area is approximately 1,623,988 acres (2,537 square miles) in area, or 12.627 percent of the approximately 12,861,026-acre (20,105-square mile) county. The types of cultural resources addressed in this report include archaeological, historic built environment, and tribal cultural resources. Methods include background research, a cultural resources records search and literature review, and Native American Coordination.

Dates of Investigation: SWCA conducted California Historical Resources Information System (CHRIS) records searches at the South Central Coastal Information Center (SCCIC), located at the California State University, Fullerton, on three separate occasions: December 8, 2016; January 30, 2018; and February 14, 2018. The County requested a list of tribal contacts from the California Native American Heritage Commission (NAHC) to fulfill the requirements of Senate Bill 18 and Assembly Bill 52 consultation and received a response on November 15, 2016. The County sent letters to the NAHC-listed Native American groups and individuals on December 13, 2016. Consultation was initiated with six tribal parties in January 2017 and is currently ongoing. The NAHC received the County's Notice of Preparation for the Draft Environmental Impact Report on October 19, 2017. SWCA submitted a Sacred Lands File search request to the NAHC on March 1, 2018, and received the results on March 5, 2018.

Summary of Findings: The CHRIS records search indicates that 1,055 previous cultural resource studies have been conducted within the study area between 2010 and 2017, the period for which SWCA obtained information, and for which studies would still generally be considered valid. A review of the California Office of Historic Preservation's (OHP's) archaeological determinations of eligibility (DOE) listings for the county from 2012 included 1,345 resources. By far, most (66 percent) of the previously recorded resources have been determined not eligible for listing in the National Register. Nearly 20 percent of the resources provided, however, are listed in either the National Register of Historic Places (NRHP) or California Register of Historical Resources (CRHR), and 14 percent are eligible for listing in one or both registers. The large area of the county incorporates four different geographic zones, and the cultural resource base differs within each region of the county. Growth and development will inevitably lead to impacts on cultural resources, but with the implementation of planning, avoidance, and mitigation measures, impacts to cultural resources can be managed, avoided, and minimized. Ongoing coordination with tribal entities, the NAHC, and NAHC-identified Native American individuals will further minimize impacts to cultural resources associated with population growth and land development in San Bernardino County.

This page intentionally left blank.

CONTENTS

Executive Summary	i
Introduction.....	1
Project Location	1
Project Description	3
Geographic Regions.....	3
Proposed Buildout.....	4
Regulatory Setting	6
Federal.....	6
National Historic Preservation Act of 1966.....	6
Native American Graves Protection and Repatriation Act	7
State.....	7
California Register of Historical Resources.....	8
California Environmental Quality Act.....	8
Treatment of Human Remains	11
County	11
County of Sant Bernardino 2007 General Plan.....	11
Cultural Setting	14
Prehistoric Overview	14
Paleoindian Period (ca. 10,000–8000 BC).....	14
The Early Holocene (8000–6000 BC)	15
The Middle Holocene (7000–3000 BC)	15
The Late Holocene (2000 BC–Contact)	16
Ethnographic Overview.....	16
Serrano/Vanyume	17
Kawaiisu	18
Cahuilla	19
Gabrielino	22
Mohave	25
Southern Paiute	26
Historic Overview	26
Spanish Period (1769–1822).....	26
Mexican Period (1822–1848)	27
American Period (1848–Present).....	28
Methods.....	29
Tribal Cultural Resources.....	29
Native American Contact Program.....	30
NAHC Sacred Lands File Search.....	30
Archaeological and Historic Built Environment Resources.....	30
California Historical Resources Information System	30
Results (Existing Conditions).....	31
Previously Conducted Cultural Resources Studies	31

Previously Recorded Cultural Resources	31
Tribal Cultural Resources.....	32
Native American Contact Program.....	32
NAHC Sacred Lands File Search.....	33
Archaeological Resources	34
Regional Distribution.....	34
Historic Built Environment Resources	36
Geographic Distribution.....	39
Potential Impacts and Mitigation Measures.....	40
Thresholds of Significance.....	40
Tribal Cultural Resources.....	41
Impacts to Tribal Cultural Resources	41
Archaeological Resources	41
Impacts to Archaeological Resources.....	42
Historic Built Environment Resources	43
Impacts to Historic Built Environment Resources.....	44
References Cited.....	46

FIGURES

Figure 1. Study area	2
Figure 2. Geographic boundaries with tribal lands and key residential growth areas.	5

TABLES

Table 1. Mojave Desert Chronology.....	14
Table 2. San Bernardino County Archaeological Determinations of Eligibility as of December 18, 2012	34
Table 3. Archaeological Site Type by Geographic Region.....	35
Table 4. Listed Archaeological Resources by Geographic Region.....	35
Table 5. Listed Historic Built Environment Resources by Geographic Region	36

APPENDICES

- Appendix A. Cultural Resources Studies Conducted between 2010 and 2017
- Appendix B. Native American Coordination Records
- Appendix C. Native American Heritage Commission Sacred Lands File Results

INTRODUCTION

In support of the forthcoming San Bernardino Countywide Plan, PlaceWorks retained SWCA Environmental Consultants (SWCA) to summarize the existing conditions of cultural resources within all unincorporated lands that are subject to the County of San Bernardino's land use jurisdiction (known as the County Control Area; Figure 1). The study area is composed of all unincorporated lands under the County's land use authority within the approximately 12,861,026-acre (20,105-square-mile) county. Methods include background research, a cultural resources records search and literature review, and Native American coordination. Cultural Resources Project Manager and Archaeologist Chris Millington, M.A., Registered Professional Archaeologist (RPA), managed the study, conducted file searches, and coauthored this report. SWCA Archaeologists Nicole Kromarek, B.A., Erica Nicolay, B.A., and Alex Wesson, B.A. also contributed to the study and report, as did SWCA Architectural Historian Steven Treffers, M.H.P. SWCA Geographic Information Systems (GIS) Specialist Jeremy Huey, M.Sc. created the maps for the report, and SWCA Technical Editor Michelle Treviño, M.A., edited and formatted the document. SWCA Cultural Resources Program Director Heather Gibson, Ph.D., RPA, provided quality assurance/quality control.

Project Location

San Bernardino County is located in the southeast portion of California, bordered by Inyo County to the north, Los Angeles and Kern counties to the west, Riverside and Orange counties to the south, and Nevada and Arizona to the east. Encompassing approximately 12,867,840 acres, the county is the largest in the contiguous United States. The County Control Area is limited to those portions of San Bernardino County that are subject to the County's land use authority, which is essentially all unincorporated lands, not including areas under federal, state, or tribal ownership or control. The County Control Area is approximately 1,623,988 acres (2,537 square miles) in area, or 12.627 percent of the approximately 12,861,026-acre (20,105-square mile) county. The county is divided into four distinct regions: Valley, Mountains, North Desert, and East Desert, each of which varies greatly by terrain, climate, use, and character. Interstate 15 (I-15) passes through all three geographic regions of the county in a general north-south alignment. The Valley Region is the most populated region in the county and is interconnected with Los Angeles County to the west by I-10 and I-210. Other highways contributing to the region's transportation network include I-40, which serves as an intermediate east-west connector between I-10 and I-15.

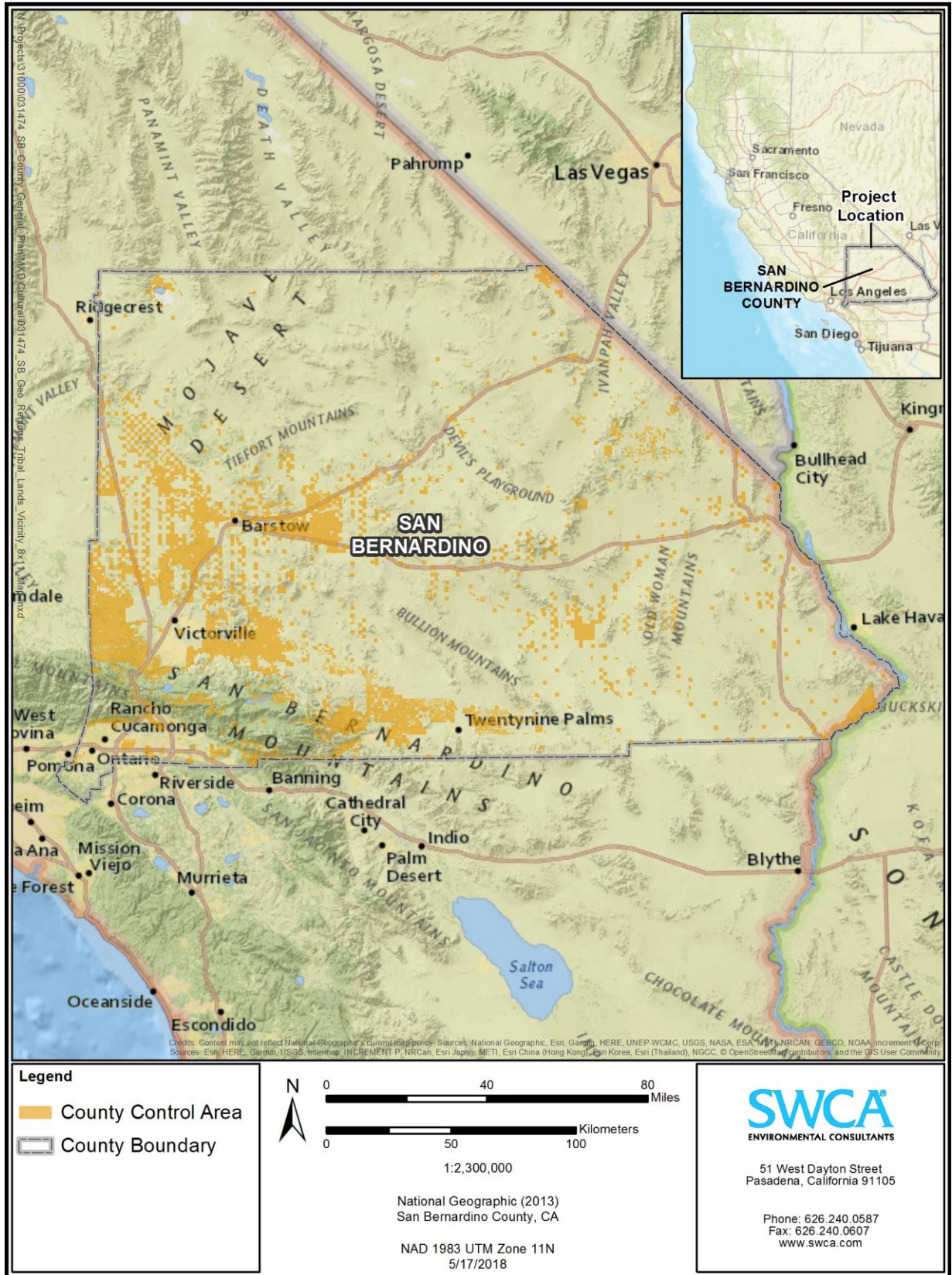


Figure 1. Study area.

Project Description

The proposed project is a comprehensive plan that is driven by the Countywide Vision (2011) and meets California Code requirements for a general plan. The County's General Plan was last updated in 2007. In 2010, the County Board of Supervisors set out to establish a vision for the future of the county as a whole and adopted a Countywide Vision in 2011 after two years of input from the community and the county's 24 cities and towns. Following the adoption of the Countywide Vision, which calls for the creation of a "complete county," the Board adopted the County paradigm and job statements in 2012.

In 2015, the County launched an effort to create an unprecedented General Plan, a web-based comprehensive "complete county" plan that complements and informs the Countywide Vision by taking into account all services—not just land-use planning—provided by County government, and the unique values and priorities of each unincorporated community. It will serve as a guide for County decision-making, financial planning, and communications.

The Countywide Plan's web-based format will provide a wealth of easily accessible data on how the County operates and allow the public ongoing access to County data and information for independent use. The target adoption date is 2018.

The Countywide Plan includes four major components:

- **A County Policy Plan**, an update and expansion of the County's General Plan, including a new approach to county planning that includes social services, health care services, public safety, and other regional county services provided in both incorporated and unincorporated areas.
- **A Community Plans Continuum** to replace existing Community Plans with a greater focus on community self-reliance, grassroots action, and implementation. Goals, policies, land use, and infrastructure decisions for the Community Plan areas will be addressed in the County Policy Plan.
- **A County Business Plan**, with governance policies, operational metrics, and implementation strategies that outline the County's approach to providing municipal services in the unincorporated areas and regional services for both incorporated and unincorporated areas.
- **A Regional Issues Forum**, an online resource for sharing information and resources related to issues confronting the County as a whole, including the work of the Countywide Vision element groups.

The County Policy Plan is the County's long-term guide for developing, servicing, maintaining, protecting, and improving its lands, resources, people, institutions, and organizations.

Adoption of the proposed plan will result in land use designation changes and development in specific areas of the County Control Area where growth is anticipated.

Geographic Regions

San Bernardino County covers an extremely large area, encompassing multiple geographic regions. For the purposes of the Countywide Plan, the county has been divided into four regions: Valley, Mountain, North Desert, and East Desert (Figure 2). Existing conditions for cultural resources vary by region, as do projections for anticipated growth and development. The Valley Region occupies the far southwestern portion of the county, and is the area featuring the most existing development. Immediately north and east of the Valley Region, the Mountains Region stretches from the western boundary of the county to the

southern boundary, and separates the Valley Region from both desert regions. The Mountains Region includes most of the San Bernardino Mountains, and also the westernmost portion of the San Gabriel Mountains, west of Cajon Pass. The smaller of the two desert regions, the East Desert occupies an area immediately east of the Mountains Region, along the southern boundary of the county. The North Desert occupies the greatest portion of the county, stretching from the western boundary to the eastern boundary of the county, along the Colorado River. The North Desert Region borders the entire northern boundary of the county and extends to the southern boundary in the eastern portion of the county.

Proposed Buildout

The County projects growth in unincorporated areas between 2016 and 2040, with a focus on residential development in two key areas: the Bloomington community (Rialto sphere of influence [SOI]) and future master-planned communities in the Town of Apple Valley SOI. Little to no growth is anticipated for other unincorporated areas based on the availability of water and infrastructure systems, presence of natural hazards and topographical constraints, and the desires of residents. The Bloomington community (Rialto SOI) is located within the Valley Region, and the Town of Apple Valley SOI lies within the North Desert Region.

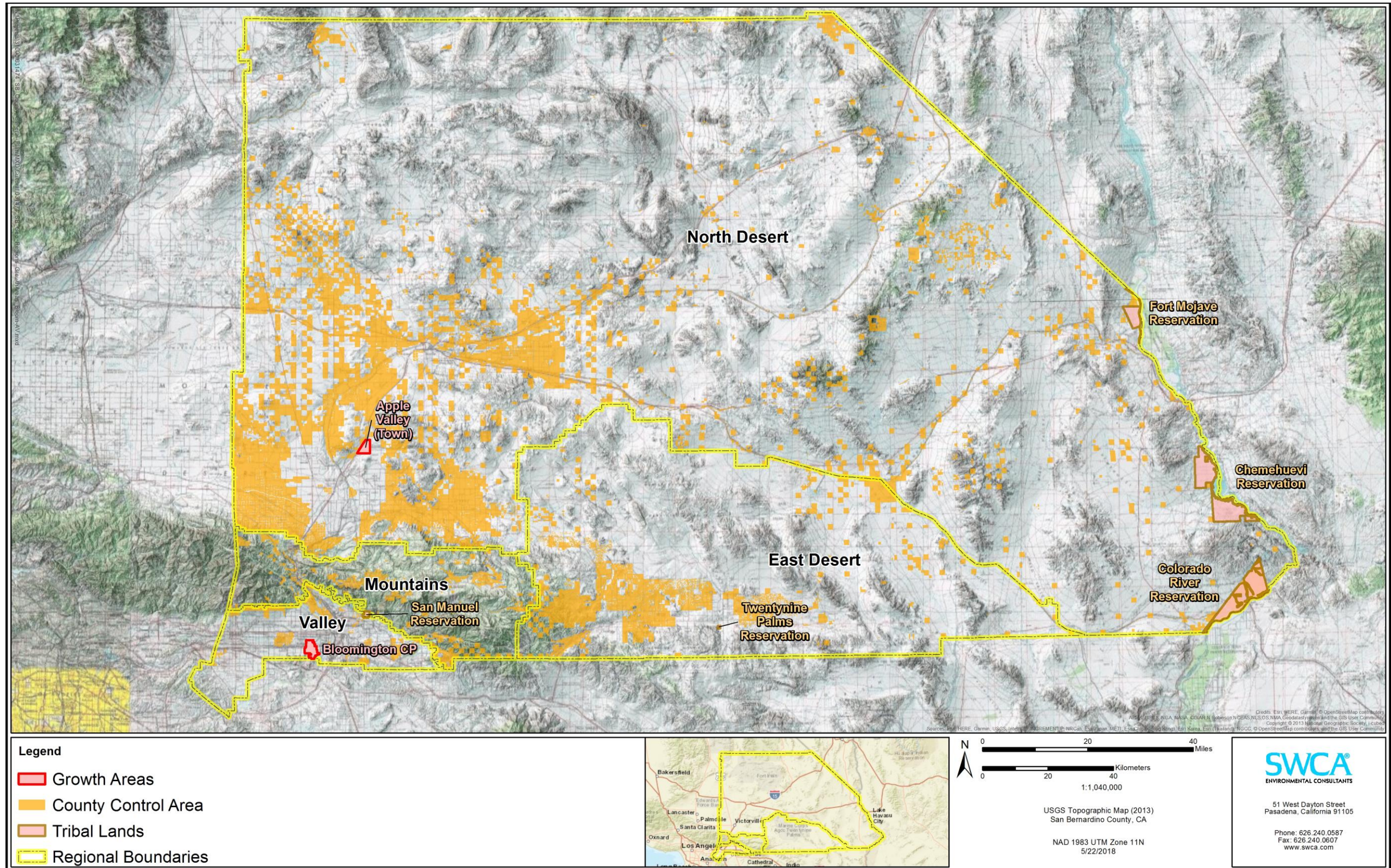


Figure 2. Geographic boundaries with tribal lands and key residential growth areas.

REGULATORY SETTING

This section identifies federal and state legislation, in addition to local guidelines, that govern the identification and treatment of cultural resources, as well as the analysis of project-related effects to these resources. The lead agency must consider these requirements when making decisions on projects that may affect cultural resources. The current project was undertaken in conformance with these regulations.

Federal

National Historic Preservation Act of 1966

Enacted in 1966 and amended most recently in 2014, the National Historic Preservation Act (NHPA; 54 United States Code [USC] 300101 et seq.) instituted a multifaceted program, administered by the Secretary of the Interior, to encourage sound preservation policies of the nation's cultural resources at the federal, state, and local levels. The NHPA authorized the expansion and maintenance of the National Register of Historic Places (NRHP), established the position of State Historic Preservation Officer, and provided for the designation of State Review Boards. The NHPA also set up a mechanism to certify local governments to carry out the goals of the NHPA, assisted Native American tribes to preserve their cultural heritage, and created the Advisory Council on Historic Preservation (ACHP).

NATIONAL REGISTER OF HISTORIC PLACES

The National Register of Historic Places was established by the NHPA of 1966 as “an authoritative guide to be used by Federal, State, and local governments, private groups and citizens to identify the Nation’s cultural resources and to indicate what properties should be considered for protection from destruction or impairment” (36 Code of Federal Regulations [CFR] part 60.2). The NRHP recognizes properties that are significant at the national, state, and local levels. To be eligible for listing in the NRHP, a resource must be significant in American history, architecture, archaeology, engineering, or culture. Districts, sites, buildings, structures, and objects of potential significance must also possess integrity of location, design, setting, materials, workmanship, feeling, and association.

Significance

A property is eligible for the NRHP if it is significant under one or more of the following criteria:

- **Criterion A:** It is associated with events that have made a significant contribution to the broad patterns of our history;
- **Criterion B:** It is associated with the lives of persons who are significant in our past;
- **Criterion C:** It embodies the distinctive characteristics of a type, period, or method of construction, or represents the work of a master, or possesses high artistic values, or represents a significant and distinguishable entity whose components may lack individual distinction; and/or
- **Criterion D:** It has yielded, or may be likely to yield, information important in prehistory or history. Ordinarily cemeteries, birthplaces, or graves of historic figures, properties owned by religious institutions or used for religious purposes, structures that have been moved from their original locations, reconstructed historic buildings, and properties that are primarily commemorative in nature, are not considered eligible for listing in the NRHP, unless they satisfy certain conditions. In general, a resource must be 50 years of age to be considered for the NRHP, unless it satisfies a standard of exceptional importance.

Integrity

In addition to meeting these criteria, a property must retain historic integrity, which is defined in National Register Bulletin 15 as the “ability of a property to convey its significance” (National Park Service 1990). In order to assess integrity, the National Park Service recognizes seven aspects or qualities that, considered together, define historic integrity. To retain integrity, a property must possess several, if not all, of these seven qualities, which are defined in the following manner in National Register Bulletin 15:

- **Location:** the place where the historic property was constructed or the place where the historic event occurred;
- **Design:** the combination of elements that create the form, plan, space, structure, and style of a property;
- **Setting:** the physical environment of a historic property;
- **Materials:** the physical elements that were combined or deposited during a particular period of time and in a particular pattern or configuration to form a historic property;
- **Workmanship:** the physical evidence of the crafts of a particular culture or people during any given period in history or prehistory;
- **Feeling:** a property’s expression of the aesthetic or historic sense of a particular period of time; and/or
- **Association:** the direct link between an important historic event or person and a historic property.

Native American Graves Protection and Repatriation Act

The Native American Graves Protection and Repatriation Act (NAGPRA) of 1990 (25 USC 3001 et seq.) protects human remains, funerary objects, sacred objects, and items of cultural patrimony of indigenous peoples on federal lands. NAGPRA stipulates priorities for assigning ownership or control of such cultural items excavated or discovered on federal or tribal lands, or in the possession and control of an agency that has received federal funding.

NAGPRA also provides for the repatriation of human remains and associated items previously collected from federal lands and in the possession or control of a federal agency or federally funded repository. Implementing regulations are codified in 43 CFR Part 10. In addition to defining procedures for dealing with previously collected human remains and associated items, these regulations outline procedures for negotiating plans of action or comprehensive agreements for treatment of human remains and associated items encountered in intentional excavations, or inadvertent discoveries on federal or tribal lands.

State

The California Office of Historic Preservation (OHP), a division of the California Department of Parks and Recreation, is responsible for carrying out the duties described in the California Public Resources Code (PRC) and maintaining the California Historic Resources Inventory and California Register of Historical Resources (CRHR). The state-level regulatory framework also includes the California Environmental Quality Act (CEQA), which requires the identification and mitigation of substantial adverse impacts that may affect the significance of eligible historical and archaeological resources.

California Register of Historical Resources

Created in 1992 and implemented in 1998, the CRHR is “an authoritative guide in California to be used by state and local agencies, private groups, and citizens to identify the state’s historical resources and to indicate what properties are to be protected, to the extent prudent and feasible, from substantial adverse change” (PRC Sections 21083.2 and 21084.1). Certain properties, including those listed in or formally determined eligible for listing in the NRHP and California Historical Landmarks numbered 770 and higher, are automatically included in the CRHR. Other properties recognized under the California Points of Historical Interest program, identified as significant in historical resources surveys, or designated by local landmarks programs may be nominated for inclusion in the CRHR. According to PRC Section 5024.1(c), a resource, either an individual property or a contributor to a historic district, may be listed in the CRHR if the State Historical Resources Commission determines that it meets one or more of the following criteria, which are modeled on NRHP criteria:

- **Criterion 1:** It is associated with events that have made a significant contribution to the broad patterns of California’s history and cultural heritage.
- **Criterion 2:** It is associated with the lives of persons important in our past.
- **Criterion 3:** It embodies the distinctive characteristics of a type, period, region, or method of construction, or represents the work of an important creative individual, or possesses high artistic values.
- **Criterion 4:** It has yielded, or may be likely to yield, information important in history or prehistory.

Resources nominated to the CRHR must retain enough of their historic character or appearance to convey the reasons for their significance. Resources whose historic integrity does not meet NRHP criteria may still be eligible for listing in the CRHR.

California Environmental Quality Act

CEQA requires a lead agency to analyze whether historic and/or archaeological resources may be adversely affected by a proposed project. Under CEQA, a “project that may cause a substantial adverse change in the significance of a historic resource is a project that may have a significant effect on the environment” (PRC Section 21084.1). Answering this question is a two-part process: first, the determination must be made as to whether the proposed project involves cultural resources. Second, if cultural resources are present, the proposed project must be analyzed for a potential “substantial adverse change in the significance” of the resource.

HISTORICAL RESOURCES

According to State CEQA Guidelines Section 15064.5, for the purposes of CEQA, historical resources are:

- A resource listed in, or formally determined eligible...for listing in the California Register of Historical Resources (PRC 5024.1, Title 14 California Code of Regulations [CCR], Section 4850 et seq.).
- A resource included in a local register of historical resources, as defined in Section 5020.1(k) of the Public Resources Code or identified as significance in a historic resources survey meeting the requirements of Section 5024.1(g) of the Public Resources Code.
- Any object, building, structure, site, area, place, record, or manuscript that the lead agency determines to be eligible for national, state, or local landmark listing; generally, a resource

shall be considered by the lead agency to be historically significant (and therefore a historic resource under CEQA) if the resource meets the criteria for listing on the California Register (as defined in PRC Section 5024.1, Title 14 CCR, Section 4852).

Resources nominated to the CRHR must retain enough of their historic character or appearance to convey the reasons for their significance. Resources whose historic integrity (as defined above) does not meet NRHP criteria may still be eligible for listing in the CRHR.

According to CEQA, the fact that a resource is not listed in or determined eligible for listing in the CRHR or is not included in a local register or survey shall not preclude the lead agency from determining that the resource may be a historical resource (PRC Section 5024.1). Pursuant to CEQA, a project with an effect that may cause a substantial adverse change in the significance of a historical resource may have a significant effect on the environment (State CEQA Guidelines, Section 15064.5[b]).

Substantial Adverse Change and Indirect Impacts to Historical Resources

State CEQA Guidelines specify that a “substantial adverse change in the significance of an historical resource means physical demolition, destruction, relocation, or alteration of the resource or its immediate surroundings such that the significance of an historical resource would be materially impaired” (State CEQA Guidelines, Section 15064.5). Material impairment occurs when a project alters in an adverse manner or demolishes “those physical characteristics of an historical resource that convey its historical significance and that justify its inclusion” or eligibility for inclusion in the NRHP, CRHR, or local register. In addition, pursuant to State CEQA Guidelines Section 15126.2, the “direct and indirect significant effects of the project on the environment shall be clearly identified and described, giving due consideration to both the short-term and long-term effects.”

The following guides and requirements are of particular relevance to this study’s analysis of indirect impacts to historic resources. Pursuant to State CEQA Guidelines (Section 15378), study of a project under CEQA requires consideration of “the whole of an action, which has the potential for resulting in either a direct physical change in the environment, or a reasonably foreseeable indirect physical change in the environment.” State CEQA Guidelines (Section 15064[d]) further define direct and indirect impacts:

1. A direct physical change in the environment is a physical change in the environment which is caused by and immediately related to the project.
2. An indirect physical change in the environment is a physical change in the environment which is not immediately related to the project, but which is caused indirectly by the project. If a direct physical change in the environment in turn causes another change in the environment, then the other change is an indirect physical change in the environment.
3. An indirect physical change is to be considered only if that change is a reasonably foreseeable impact which may be caused by the project.

ARCHAEOLOGICAL RESOURCES

In terms of archaeological resources, PRC Section 21083.2(g) defines a unique archaeological resource as an archaeological artifact, object, or site about which it can be clearly demonstrated that without merely adding to the current body of knowledge, there is a high probability that it meets any of the following criteria:

1. Contains information needed to answer important scientific research questions and that there is a demonstrable public interest in that information.

2. Has a special and particular quality such as being the oldest of its type or the best available example of its type.
3. Is directly associated with a scientifically recognized important prehistoric or historic event or person.

If it can be demonstrated that a proposed project will cause damage to a unique archaeological resource, the lead agency may require reasonable efforts be made to permit any or all of these resources to be preserved in place or left in an undisturbed state. To the extent that they cannot be left undisturbed, mitigation measures are required (PRC Sections 21083.2[a], [b], and [c]). CEQA notes if an archaeological resource is neither a unique archaeological resource nor a historical resource, the effects of the project on those resources shall not be considered to be a significant effect on the environment (State CEQA Guidelines Section 15064.5[c][4]).

CALIFORNIA STATE SENATE BILL 18

Signed into law in 2004, Senate Bill (SB) 18 requires that cities and counties notify and consult with California Native American tribes about proposed local land use planning decisions for the purpose of protecting traditional tribal cultural sites. Cities and counties must provide general and specific plan amendment proposals to California Native American tribes that the NAHC has identified as having traditional lands located within the city's boundaries. If requested by the Native American tribes, the city must also conduct consultations with the tribes prior to adopting or amending their general and specific plans.

CALIFORNIA STATE ASSEMBLY BILL 52

Assembly Bill 52 of 2014 (AB 52) amended PRC Section 5097.94 and added PRC Sections 21073, 21074, 21080.3.1, 21080.3.2, 21082.3, 21083.09, 21084.2, and 21084.3.

Consultation with Native Americans

AB 52 formalizes the lead agency–tribal consultation process, requiring the lead agency to initiate consultation with California Native American groups that are traditionally and culturally affiliated with the project, including tribes that may not be federally recognized. Lead agencies are required to begin consultation prior to the release of a negative declaration, mitigated negative declaration, or environmental impact report.

Tribal Cultural Resources

Section 4 of AB 52 adds Sections 21074(a) and (b) to the PRC, which address tribal cultural resources and cultural landscapes. Section 21074(a) defines tribal cultural resources as one of the following:

- 1) Sites, features, places, cultural landscapes, sacred places, and objects with cultural value to a California Native American tribe that are either of the following:
 - A. Included or determined to be eligible for inclusion in the California Register of Historical Resources.
 - B. Included in a local register of historical resources as defined in subdivision (k) of Section 5020.1.
- 2) A resource determined by the lead agency, in its discretion and supported by substantial evidence, to be significant pursuant to criteria set forth in subdivision (c) of Section 5024.1. In applying the criteria set forth in subdivision (c) of Section 5024.1 for the purposes of this

paragraph, the lead agency shall consider the significance of the resource to a California Native American tribe.

Section 1(a)(9) of AB 52 establishes that “a substantial adverse change to a tribal cultural resource has a significant effect on the environment.” Effects on tribal cultural resources should be considered under CEQA. Section 6 of AB 52 adds Section 21080.3.2 to the PRC, which states that parties may propose mitigation measures “capable of avoiding or substantially lessening potential significant impacts to a tribal cultural resource or alternatives that would avoid significant impacts to a tribal cultural resource.” Further, if a California Native American tribe requests consultation regarding project alternatives, mitigation measures, or significant effects to tribal cultural resources, the consultation shall include those topics (PRC Section 21080.3.2[a]). The environmental document and the mitigation monitoring and reporting program (where applicable) shall include any mitigation measures that are adopted (PRC Section 21082.3[a]).

Treatment of Human Remains

The disposition of burials falls first under the general prohibition on disturbing or removing human remains under California Health and Safety Code (CHSC) Section 7050.5. More specifically, remains suspected to be Native American are treated under CEQA at CCR Section 15064.5; PRC Section 5097.98 illustrates the process to be followed in the event that remains are discovered. If human remains are discovered during construction, no further disturbance to the site shall occur, and the County Coroner must be notified (CCR 15064.5 and PRC 5097.98).

County

County of Sant Bernardino 2007 General Plan

CONSERVATION ELEMENT

The Cultural and Paleontological Resources subsection of the 2007 General Plan provides guidance on managing cultural and paleontological resources in the County. The subsection, updated on May 22, 2012, states the County’s overarching goal and identifies the policies and programs designed to achieve it (San Bernardino County 2007:V-18–V-22).

Goal CO-3. The County will preserve and promote its historic and prehistoric cultural heritage.

Policy CO 3.1 Identify and protect important archaeological and historic cultural resources in areas of the County that have been determined to have known cultural resource sensitivity.

Program 1. Require a cultural resources field survey and evaluation prepared by a qualified professional for projects located within the mapped Cultural Resource Overlay area.

Program 2. Mitigation of impacts to important cultural resources will follow the standards established in Appendix K of the California Environmental Quality Act Guidelines, as amended to date.

Policy CO 3.2 Identify and protect important archaeological and historic cultural resources in all lands that involves disturbance of previously undisturbed ground.

Program 1. Require the Archaeological Information Center at the San Bernardino County Museum to conduct a preliminary cultural resource review prior to the County's application acceptance for all land use applications in planning regions lacking Cultural Resource Overlays and in lands located outside of planning regions.

Program 2. Should the County's preliminary review indicate the presence of known cultural resources or moderate to high sensitivity for the potential presence of cultural resources, a field survey and evaluation prepared by a qualified professional will be required with project submittal. The format of the report and standards for evaluation will follow the "Guidelines for Cultural Resource Management Reports" on file with the San Bernardino County Land Use Services Department.

Policy CO 3.3 Establish programs to preserve the information and heritage value of cultural and historical resources.

Policy CO 3.4 The County will comply with Government Code Section 65352.2 (SB 18) by consulting with tribes as identified by the California Native American Heritage Commission on all General Plan and specific plan actions.

Program 1. Site record forms and reports of surveys, test excavations, and data recovery programs will be filed with the Archaeological Information Center at the San Bernardino County Museum, and will be reviewed and approved in consultation with that office.

- a. Preliminary reports verifying that all necessary archaeological or historical fieldwork has been completed will be required prior to project grading and/or building permits.
- b. Final reports will be submitted and approved prior to project occupancy permits.

Program 2. Any artifacts collected or recovered as a result of cultural resource investigations will be catalogued per County Museum guidelines and adequately curated in an institution with appropriate staff and facilities for their scientific information potential to be preserved. This shall not preclude the local tribes from seeking the return of certain artifacts as agreed to in a consultation process with the developer/project archaeologist.

Program 3. When avoidance or preservation of an archaeological site or historic structure is proposed as a form of mitigation, a program detailing how such long-term avoidance or preservation is assured will be developed and approved prior to conditional approval.

Program 4. In areas of potential but unknown sensitivity, field surveys prior to grading will be required to establish the need for paleontologic monitoring.

Program 5. Projects requiring grading plans that are located in areas of known fossil occurrences, or demonstrated in a field survey to have fossils present, will have all rough grading (cuts greater than 3 feet) monitored by trained paleontologic crews working under the direction of a qualified professional, so that fossils exposed during grading can be recovered and preserved. Fossils include large and small vertebrate fossils, the latter recovered by screen washing of bulk samples.

Program 6. A report of findings with an itemized accession inventory will be prepared as evidence that monitoring has been successfully completed. A preliminary report will be submitted and approved prior to granting of building permits, and a final report will be submitted and approved prior to granting of occupancy permits.

The adequacy of paleontologic reports will be determined in consultation with the Curator of Earth Science, San Bernardino County Museum.

Policy CO 3.5 Ensure that important cultural resources are avoided or minimized to protect Native American beliefs and traditions.

Program 1. Consistent with SB 18, as well as possible mitigation measures identified through the CEQA process, the County will work and consult with local tribes to identify, protect and preserve “traditional cultural properties” (TCPs). TCPs include both manmade sites and resources as well as natural landscapes that contribute to the cultural significance of areas.

Program 2. The County will protect confidential information concerning Native American cultural resources with internal procedures, per the requirements of SB 922, an addendum to SB 18. The purpose of SB 922 is to exempt cultural site information from public review as provided for in the Public Records Act. Information provided by tribes to the County shall be considered confidential or sacred.

Program 3. The County will work in good faith with the local tribes, developers/applicants and other parties if the local affected tribes request the return of certain Native American artifacts from private development projects. The developer is expected to act in good faith when considering the local tribe’s request for artifacts. Artifacts not desired by the local tribe will be placed in a qualified repository as established by the California State Historical Resources Commission. If no facility is available, then all artifacts will be donated to the local tribe.

Program 4. The County will work with the developer of any “gated community” to ensure that the Native Americans are allowed future access, under reasonable conditions, to view and/or visit known sites within the “gated community.” If a site is identified within a gated community project, and preferably preserved as open space, the development will be conditioned by the County allow future access to Native Americans to view and/or visit that site.

Program 5. Because contemporary Native Americans have expressed concern over the handling of the remains of their ancestors, particularly with respect to archaeological sites containing human burials or cremations, artifacts of ceremonial or spiritual significance, and rock art, the following actions will be taken when decisions are made regarding the disposition of archaeological sites that are the result of prehistoric or historic Native American cultural activity:

- a. The Native American Heritage Commission and local reservation, museum, and other concerned Native American leaders will be notified in writing of any proposed evaluation or mitigation activities that involve excavation of Native American archaeological sites, and their comments and concerns solicited.
- b. The concerns of the Native American community will be fully considered in the planning process.
- c. If human remains are encountered during grading and other construction excavation, work in the immediate vicinity will cease and the County Coroner will be contacted pursuant to the state Health and Safety Code.
- d. In the event that Native American cultural resources are discovered during project development and/or construction, all work in the immediate vicinity of the find will cease and a qualified archaeologist meeting U.S. Secretary of

Interior standards will be hired to assess the find. Work on the overall project may continue during this assessment period.

e. If Native American cultural resources are discovered, the County will contact the local tribe. If requested by the tribe, the County will, in good faith, consult on the discovery and its disposition with the tribe.

CULTURAL SETTING

Prehistoric Overview

The prehistory of southern California is varied and rich, encompassing a period of more than 12,000 years. Numerous chronological sequences have been devised to explain cultural changes for various areas in southern California in the past 75 years (Moratto 1984). This prehistoric overview is structured using the latest Mojave Desert culture history (Sutton et al. 2007). The framework is thus divided into four major periods: Pleistocene, Early Holocene, Middle Holocene, and Late Holocene (Table 1). Although San Bernardino County encompasses more than the Mojave Desert in a geographic sense, the Mojave Desert culture area encompasses the entire county, and this chronology is considered to be the most appropriate for the current study area.

Table 1. Mojave Desert Chronology

Temporal Period	Cultural Complex or Period	Approximate Dates	Marker Artifact
Pleistocene	Pre-Clovis (hypothetical)	Pre-10,000 cal. BC	Unclear
	Paleoindian	10,000–8000 cal. BC	Fluted points (Clovis)
Early Holocene	Lake Mojave	8000–6000 cal. BC	Stemmed points (Lake Mojave, Silver Lake)
Middle Holocene	Pinto	7000–3000 cal. BC	Pinto Series points
Late Holocene	Gypsum	2000 cal. BC –cal AD 200	Gypsum and Elko Series points
	Rose Spring	cal. AD 200–1100	Rose Spring and Eastgate Series points
	Late Prehistoric	cal. AD 1100–Contact	Desert Series points, ceramics

Source: Sutton et al. 2007:236

Paleoindian Period (ca. 10,000–8000 BC)

A firm date for the initial human occupation of the Mojave Desert has not yet been established. Although there have been several controversial claims of Pleistocene-age (pre-Clovis) finds such as the Early Man Site of Calico Hills (Leakey et al. 1968, 1972), most archaeologists remain unconvinced by available Mojave Desert data. The growing acceptance of evidence for pre-Clovis occupations elsewhere in the Western Hemisphere suggests the possibility that such evidence may yet be found in this region as well.

The earliest broadly accepted cultural complex in the Mojave Desert is the Clovis Complex (Sutton et al. 2007:233). The hallmark artifacts of this complex are large, lanceolate-shaped bifaces with distinctive fluting used to thin and flatten the base for hafting (Justice 2002:73). Paleoindian populations associated

with fluted point technology consisted of small, mobile groups that hunted and gathered near permanent sources of water such as pluvial lakes.

There is some doubt whether the Clovis Complex had a temporally or geographically extensive presence in the Mojave Desert. Fluted points have traditionally been interpreted as tools used for hunting Pleistocene megafauna due to their clear association with megafaunal remains in the American Southwest, but most fluted points found in California have been recovered as isolated surface finds without confirmed Pleistocene radiocarbon dates.

The Early Holocene (8000–6000 BC)

The communities that lived in the Mojave Desert witnessed and were profoundly affected by great environmental changes during the gradual Pleistocene–Holocene transition. Temperatures became warmer but remained cooler and moister than those of today. The Mojave Desert became marked by shallow lakes and marshes that were biologically very productive. By the Early Holocene, warmer temperatures, reduced precipitation, and the eventual dehydration of the pluvial lakes are believed to have led to irregularities in the distribution and abundance of resources (Sutton et al. 2007:237). These climatic changes created the need for a more diversified subsistence strategy; the archaeological pattern associated with this adaptation is known as the Lake Mojave Complex.

Named for a Pleistocene lake in southern California, the Lake Mojave Complex is recognized by the heavy, stemmed projectile points of the Great Basin Stemmed Series such as Lake Mojave and Silver Lake. Other tools include bifaces, steep-edged unifaces, crescents, the occasional cobble-core tool, and, rarely, ground stone implements (Justice 2002:91). This toolkit represents a generalized adaptation to highly variable terrain (Justice 2002:116).

The changing climate, distribution of occupational sites, and the all-terrain toolkit suggest that the inhabitants of the Mojave Desert during the Early Holocene developed a broad-ranging subsistence strategy based on patterns of “intensive environmental monitoring” (Sutton et al. 2007:237). These people monitored the seasons and moved in the direction of known resource patches.

The Middle Holocene (7000–3000 BC)

The Middle Holocene climate, although more arid than periods before and after, was still highly variable, with multiple oscillations between wetter and drier conditions occurring throughout. In addition, although the lakes and marshes of the Early Holocene dried up, streams and springs in the Mojave Desert may have still maintained water flow from nearby ranges at various times and places, providing suitable water sources to sustain human activity, albeit at low densities (Aikens 1978; Basgall 2000; Cleland and Spaulding 1992; Sutton 1996; Warren and True 1984). Between 7000 and 5000 BC, temperatures appear to have risen, and aridity appears to have increased, peaking between 6000 and 5000 BC. Lowland ephemeral lakes and streams began to dry up, and vegetation communities capable of supporting large game animals became limited to a few isolated contexts. Settlement patterns adapted, shifting to upland settings where sources of water still existed (Sutton 1996). This land use change also correlated with adjustments in tool assemblage content and diversity, resulting in the emergence of the Pinto Complex.

Originally defined by Campbell and Campbell (1935), the Pinto Complex appears to represent shifts in subsistence patterns and adaptations, with greater emphasis placed on the exploitation of plants, as well as a continued focus on artiodactyls and smaller animals. It had a wider distribution throughout the Mojave Desert than the previous complexes. The pan-desert nature of the complex suggests that it represents a settlement system with a high degree of residential mobility.

The distinctive characteristics of the Pinto Complex toolkit as defined by Justice (2002:126) and Zyniecki (2003:12) include “indented base and bifurcate base projectile points with robust basal ears and weak shoulders.”

Near the end of the Middle Holocene, the climate became hotter and drier, marked by a period of “cultural hiatus” between 3000 and 2000 BC. During this gap there appears to have been little to no human occupation in much of the Mojave (Sutton et al. 2007:241).

The Late Holocene (2000 BC–Contact)

The climate of the prehistoric Late Holocene approximates that of today, with cooler and moister conditions than the middle Holocene but not as cool and moist as the Early Holocene. At least two major droughts are thought to have occurred within the Sierras (Stine 1994), at ca. AD 892 to 1112, and ca. AD 1209 to 1350. This was followed by a cooler and wetter period between 600 and 150 years ago (Cleland and Spaulding 1992:4). People returned to the region, and human subsistence strategies, compared with previous settlement behavior, changed significantly. This subsistence strategy correlated with adjustments in artifact/tool assemblage content and diversity, resulting in the emergence of the Gypsum Complex.

The Gypsum Complex is characterized by dart-point-sized projectile points in notched or eared (Elko), concave-base (Humboldt), and small-stemmed (Gypsum) forms. In addition to diagnostic projectile points, Gypsum Complex sites consist of leaf-shaped points, rectangular-based knives, flake scrapers, T-shaped drills, and, occasionally, large scraper planes, choppers, and hammerstones (Warren and True 1984:416). Manos and milling stones are common, and the mortar and pestle were also introduced during this period. Other artifacts associated with this complex include split-twig animal figurines, *Olivella* sp. shell beads, and *Haliotis* sp. beads and ornaments.

By AD 200, the climate had become slightly cooler. Population size appears to have increased, as evidenced by a greater frequency of archaeological sites. This period in California prehistory is marked by the Rose Spring Complex, an archaeological pattern associated with a timeframe known as the Saratoga Springs, Haiwee, or Amargosa period, depending on the region (Sutton 1996; Sutton et al. 2007:236). By the onset of this period at AD 200, dart-point-sized projectile points were being replaced with smaller Rose Spring projectile points, signaling the introduction of the bow and arrow (Yohe 1998).

Generally speaking, archaeological evidence left by highly mobile hunter-gatherers in the Mojave Desert most often takes the form of sparse scatters of flaked stone, ground stone, and ceramic artifacts and features such as hearths, rock rings, and trails. These remains represent resource extraction and processing sites as well as short-term encampments. Repeated use of specific locations may result in more diverse and substantial archaeological deposits.

Ethnographic Overview

San Bernardino County was historically home to several different indigenous groups. Ethnographic boundaries in this part of southern California are loosely defined because of the highly mobile nature of desert and mountain settlement strategies and the variety of alternatives presented by previous researchers. According to available ethnographic maps (Bean and Smith 1978:570; Kroeber 1925; Sutton et al. 2007:232), the County Control Area falls within the traditional territory of the Vanyume subgroup of the Serrano people, the Kawaiisu, the Cahuilla, the Gabrielino, the Mohave, and the Chemehuevi or Southern Paiute.

Serrano/Vanyume

The Serrano people once occupied the Mountain, North Desert, and East Desert Regions of San Bernardino County. The Serrano language is part of the Serran division of a branch of the Takic family of the Uto-Aztecan linguistic stock (Mithun 2004:539, 543). The two Serrano languages, Kitanemuk and Serrano, are closely related. Kitanemuk ethnographic lands were located to the northwest of the Serrano. The Kawaiisu and Chemehuevi, located north and east of the Serrano, respectively, spoke languages that belong to the Numic branch of the Uto-Aztecan family. A relatively small group located within the San Bernardino Mountains and the Sierra Madre originally spoke Serrano (Kroeber 1925:611). The Vanyume, who lived along the Mojave River and associated Mojave Desert areas and are also referred to as the Desert Serrano, spoke either a dialect of Serrano or a closely related language (Mithun 2004:543).

According to the records by Fr. Francisco Garcés, who was the first European to travel in this region in 1776, the name *Vanyume* is derived from the term for them (*Beñeme*) used by the Mojave (Coues 1900:Vol. 1:240). Very little is known of the Vanyume-speaking people because the Spanish missionaries greatly disrupted the group between the early 1820s and 1834. By the 1900s, the group was considered extinct (Kroeber 1925:614; Bean and Smith 1978b:570). Kroeber (1925:614–615) does make distinction between the Serrano and Vanyume by reporting that the Vanyume were friendly with the Chemehuevi and Mohave to the east, whereas the Serrano maintained animosity with these groups. The area of combined Serrano/Vanyume occupation—the San Bernardino Mountains, the southwestern portions of the Mojave Desert, and the Mojave River area—has become known as the Serrano area.

Most Serrano lived in small villages located near water sources (Bean and Smith 1978b:571). Kroeber (1925:617–618) considered the organization of Serrano lineage sets similar to that of political groups. He defined a lineage set as occupying one village, representing at least two moieties, and coordinating its hunting and gathering activities per the religious deliberations and scheduling determined by two leaders (one from each of the moieties), with one leader occupying the ceremonial house and the other possessing the ceremonial bundle. Often, a lineage set had the exclusive power to forge and maintain economic ties to other villages of neighboring Serrano, Cahuilla, Chemehuevi, Gabrielino, and Cupeño. Desert Serrano villages are mentioned in the 1776 account of the Spanish Franciscan missionary Fr. Francisco Garcés and in the records dating to the early 1800s by Fr. Joaquín Nuez. Fr. Garcés mentions villages along the Mojave River near today's cities of Barstow and Daggett (Coues 1900:Vol. 1:241–248). Beattie (1955) suggests the average village population was 70, and that these settlements were generally spaced at 10-mile intervals along the river.

The fundamental economy of the Serrano was one of subsistence hunting and collecting plant goods, with occasional fishing (Bean and Smith 1978b:571). Serrano territory was a trade nexus between inland tribes and coastal tribes, and trade and exchange was an important aspect of the Serrano economy. Those living in the lower-elevation desert floor villages traded foodstuffs with people living in the foothill villages who had access to a different variety of edible resources. In addition to intervillage trade, ritualized communal food procurement events, such as rabbit and deer hunts and piñon, acorn, and mesquite nut-gathering events, integrated the economy and helped distribute resources that were available in different ecozones.

A variety of materials were used for hunting, gathering, and processing food, many of which were also used for shelter, clothing, and ceremonial items. Shell, wood, bone, horn, stone, plant materials, animal skins, and feathers were used for making money, baskets, blankets, mats, nets, and bags. The Serrano made pottery and used it daily to carry and store water or foodstuffs; ceramics were also used as ceremonial objects. They also made awls, sinew-backed bows, arrows, arrow straighteners, throwing sticks (for hunting), traps, fire drills, stone pipes, musical instruments of various types (rattles, rasps, whistles, bull-roarers, and whistles), yucca fiber cordage for snares, nets and carrying bags, and clothing

(Bean and Smith 1978b:571; Bean and Vane 2002). A strong tradition of basket weaving incorporated the use of juncus sedge, deergrass, and yucca fiber.

Religious doctoring among the Serrano took place within the ceremonial center (Bean and Smith 1978b:573). Their doctoring tradition was based on dreaming techniques aided by the hallucinogenic datura plant, sucking techniques applied by the doctor to the patient's body, and by the administration of pharmacopeia of traditional medicinal plants. Songs and rituals to the creator for the conversion of plants and animals into the foods, medicines, and utensil materials necessary for Serrano sustenance played an important role in any hunting, gathering, or healing endeavor (Bean and Vane 2002). Shamans also had significant roles in typical life rituals, including birth, puberty, marriage, and death. The administration of datura was particularly important in the boys' puberty ceremony since they were expected to have dreams that would determine the future mileposts of their lives.

Prior to Spanish occupation of their lands, the Serrano practiced cremation of the body and the deceased's possessions. The completion of the death cycle involved a week-long ceremony that involved ritualized gift giving, feasting, naming, public display of the lineage set ceremonial bundle, an eagle killing and dance ceremony, and a final burning of an effigy depicting the deceased.

Mainly due to the inland territory that the Serrano occupied beyond Cajon Pass, contact between Serrano and Europeans was relatively minimal prior to the early 1800s. As early as 1790, however, the Serrano began to be drawn into mission life (Bean and Vane 2002). More Serrano were relocated to Mission San Gabriel in 1811 after a failed indigenous attack on that mission. In the 1860s, a smallpox epidemic decimated many indigenous southern Californians, including the Serrano (Bean and Vane 2002). Oral history accounts of a massacre in the 1860s at Twentynine Palms may have been part of a larger American military campaign that lasted 32 days (Bean and Vane 2002:10).

Surviving Serrano sought shelter at Morongo with their Cahuilla neighbors; Morongo later became a reservation (Bean and Vane 2002). Other survivors followed the Serrano leader Santos Manuel down from the mountains and toward the valley floors, and eventually settled what later became the San Manuel Band of Mission Indians Reservation. This reservation was established in 1891 (San Manuel Band of Mission Indians 2008). Although ethnographers considered the Vanyume extinct (Kroeber 1925:614; Bean and Smith 1978b:570), recent genealogical research combined with mitochondrial DNA (mtDNA) analysis indicates three lineages from the Fort Tejon area were originally from the village of *Topipabit* downstream from Victorville (California Energy Commission 2008:4.3–11). These lineages are currently part of the San Fernando Band of Mission Indians, located in Newhall. This group, which includes Kitanemuk, Inland Chumash, Tataviam, and Vanyume, has applied for federal recognition.

Kawaiisu

The Kawaiisu were mobile hunter-gatherers who primarily resided in a core area in the southern Sierra Nevada and Tehachapi Mountains and made frequent forays into the Mojave Desert to exploit seasonal resources (Zigmond 1986). As such, their range included the northwestern portion of the North Desert Region of San Bernardino County. Linguistically, Kawaiisu has been identified as a part of the Southern Numic branch of the extensive Uto-Aztecan language family, which includes most languages of the Great Basin, extending south from southern Idaho into Mexico and east into Arizona (Mithun 2004:539).

Although there is general agreement about the location of the Kawaiisu core area, the extent of their territory in the Mojave Desert is less clearly understood. Zigmond (1986:399) depicts an area of seasonal use that extends east of the Granite Mountains, in present-day Fort Irwin. Kroeber (1976:602) cites an account of a Kawaiisu group on the upper Mojave River and in the southern Panamint Range. Steward (1970:71, Figure 1) also places the Kawaiisu in the southern Panamint Valley, the Argus Range, the town

of Trona, and an undetermined area to the south and west. He notes further that although the Shoshone occupied the northern Panamint Valley, the Kawaiisu and Shoshone were mixed in the southern part of the valley and perhaps near Trona.

Dietary staples for the Kawaiisu included piñon, juniper, yucca, chia, wild rice, sunflower, buckwheat, and screwbean. Zigmond (1981) identifies 233 plant species the Kawaiisu used, of which 112 were used for food and beverages. Deer was a major source of meat when populations were residing in the mountainous core area, which was supplemented by small game. Hunters exploited antelope and bighorn sheep on the desert floor. Salt was also important in their diet and was collected from Koehn Lake or from Proctor Lake in the Tehachapi Valley when water levels at Koehn Lake were.

Pottery is rare in sites attributed to the Kawaiisu, and was probably primarily acquired through trading. Basket making was an important tradition among the Kawaiisu, who used numerous types of baskets for food collecting, processing, and storing, such as seedbeaters, burden baskets, containers, winnowers, trays, and hoppers (Zigmond 1986:401). Raw material for tool making, such as chert, was likely obtained from areas near Red Rock Canyon, whereas obsidian was acquired through trade with groups from the Coso Volcanic Field (east of the Sierra Nevada). Long-distance exchange with coastal areas is also evident, with the presence of marine shell artifacts in some sites attributed to the Kawaiisu.

During the winter months, the Kawaiisu lived in *tomo-kahni*, which were circular, aboveground structures with vertical and transverse poles bound together and covered with brush, bark, and tule mats (Zigmond 1986:401). Other structures included open, flat-roofed shade houses (*havakahni*) used for summer habitation, sweathouses (*tivikahni*), circular brush enclosures, and small granaries.

The Kawaiisu practiced a distinctive style of polychromatic (multicolored) rock art that shares many attributes with that of the Chumash (Lee and Hyder 1991). The best-studied Kawaiisu rock art site is Teddy Bear Cave (CA-KER-508), located along the west edge of Sand Canyon, approximately 12 miles northeast of Tehachapi. Teddy Bear Cave is one site within Nettle Spring, an archaeological complex that also includes a large habitation area (CA-KER-230) along with numerous other localities. CA-KER-230 is characterized by numerous rock rings, more than 400 bedrock mortars, and rock art. Nearby sites include small camps, additional rock art localities, and a cremation site, all of which are potentially related to the Nettle Spring complex. Teddy Bear Cave is important in the oral history of the Kawaiisu people as the place where their people and the world were created (Sutton 2001).

Cahuilla

The study area includes a portion of the ethnographic territory of the Cahuilla (Kroeber 1925); the eastern portion of the Valley Region, the southeastern part of the Mountains Region, and the southern portion of the East Desert Region were once home to the Cahuilla. The name *Cahuilla* is possibly derived from a native word meaning a “master, boss” (Bean 1978:575). *Ivi'lyu'atam* is the traditional term for the linguistically and culturally defined Cahuilla cultural nationality, and “refers to persons speaking the Cahuilla language and recognizing a commonly shared cultural heritage” (Bean 1972:85). The Cahuilla, like neighboring groups to the west (Juaneño and Luiseño) and south (Cupeño), spoke dialects that are part of the Cupan group of the Takic branch of the Uto-Aztecan language family (Bean 1978; Kroeber 1925; Mithun 2004). It is thought that the Cahuilla migrated to southern California about 2,000 to 3,000 years ago, most likely from southern Sierra Nevada ranges of east-central California with other related socio-linguistic groups (Takic speakers; Moratto 1984:559). The Cahuilla settled in a territory that extended west to east from the present-day city of Riverside to the central portion of the Salton Sea in the Colorado Desert, and south to north from the San Jacinto Valley to the San Bernardino Mountains. Although 60 percent of Cahuilla territory was located in the Lower Sonoran Desert environment, 75

percent of their diet from plant resources was acquired in the Upper Sonoran and Transition environmental zones (Bean 1978:576).

Cahuilla sociopolitical organization included three primary levels (Bean 1978:580). The highest level was the cultural nationality, encompassing everyone speaking a common language. Next were two patrimoieties called the Wildcats (*tuktum*) and the Coyotes (*'istam*); every clan of the Cahuilla belonged to one or the other. The third basic level of sociopolitical organization was the many political-ritual-corporate units called sibs, or patrilineal clans (Bean 1978:580). Anthropologists have designated groups of Cahuilla clans by their geographical location into Pass, Desert, and Mountain, which, though implying dialectical and ceremonial differences, results from proximity rather than actual differences in social connections (Strong 1929). In reality, a continuum of minor differences existed between the clans. Lineages within a clan cooperated in many ways, including defense, communal subsistence activities, and religious ceremonies. Whereas most lineages owned their own village site and particular resource area, much of the territory was open to all Cahuilla people.

Each lineage within a sib had a defined territory that, among the Cahuilla of the Coachella Valley desert, was formed around springs in mountain canyons and alluvial fans that spread from these canyons onto the desert floor. Villages in these canyons were occupied year-round. They were situated to take maximum advantage of natural resources such as climate, water, food, and materials. Individuals or groups periodically left the villages for gathering, hunting, visiting, or trading activities. The sibs and lineages maintained formal associations among themselves for protection, for religious ceremonies, and help with large projects. The relationship between these groups was maintained through intermarriage and ceremonial reciprocity (Bean 1972).

Cahuilla villages were usually located in canyons or on alluvial fans near accessible water such as springs or where large wells could be dug. Each family and lineage had houses (*kish*) and granaries for the storage of food, and ramadas for work and cooking. Sweathouses and song houses (for non-religious music) were typically present within the villages, and each community constructed a separate house for the lineage or clan leader. Major religious ceremonies of the clan were held in a separate ceremonial house (*kiš ?ámnawet*). Houses and ancillary structures were often spaced apart, and villages typically spread over a mile or two.

Each lineage maintained ownership rights to various resource collecting locations, “including food collecting, hunting, and other areas. Individuals also owned specific areas or resources, e.g., plant foods, hunting areas, mineral collecting places, or sacred spots used only by shamans, healers and the like” (Bean 1990:2). The Cahuilla hunted a variety of game, including mountain sheep, cottontail, jackrabbit, mice, and wood rats, as well as carnivores such as mountain lion, coyote, wolf, bobcat, and fox. Various birds were also consumed, including quail and dove, plus various reptiles, amphibians, and insects.

The Cahuilla used more than 200 desert and mountain plants (Bean and Saubel 1972). Key plant foods included acorns, screwbean and honey mesquite, piñon nuts, prickly-pear cactus fruit and leaves, and yucca blossoms and stalks. They also gathered hard seeds from manzanita, sunflowers, sages, lemonade berry, wild rose, buckwheat, and coyote gourd (calabazilla). Fruits, berries (toyon, grape, blackberry, and elderberry), tubers, and greens (chenopodium, clover, miner’s lettuce, and white sage) also were collected (Bean 1978: 575–587; O’Neil 2001). The amole tuber served for making tools and soap, and elderberry for medicine and tools. Numerous other plants were used in religious ceremonies as well as for making medicine, twine, basketry, ornamentation, and tools (O’Neil 2001).

The Cahuilla lived in a productive environment well suited to a sophisticated hunting and gathering economy. Studies suggest that aboriginal people in southern California improved the structure and productivity of the environment through controlled burning, selective harvesting and pruning, replanting, seed re-broadcast, and possibly limited irrigation (Bean and Lawton 1993). Human-induced burning,

whether accidental or intentional, potentially influenced fire-adapted plant associations over the past few thousand years. It has been suggested (e.g., Bean and Lawton 1993:37–42, 46–51; King 1993:296–298), for example, that burning the native vegetation helped create and maintain the park-like aspect of many California landscapes described by early Spanish diarists. The emphasis on fire suppression that began during colonial times and largely continues today is likely partially responsible for the current distribution of brush and paucity of grasslands in areas that looked quite different to European explorers and missionaries (Timbrook et al. 1993:129–134).

The Cahuilla had adopted limited agricultural practices for growing beans, squash, and corn prior to Euro-American contact. Bean (1978:578) suggests that their “proto-agricultural techniques and a marginal agriculture” were adopted from the Colorado River groups to the east. The 1823–1824 Romero Expedition observed corn, pumpkins, and beans growing in small gardens around springs in the Thermal area of the Coachella Valley (Bean and Mason 1962:104). By the 1850s, the inhabitants of Toro village supplied food to travelers from crops produced at their village: “We camped at this place and were surrounded by crowds of Indians anxious to trade melons, squashes, corn, and barley, for pork, bacon, or other articles” (Hoyt 1948:19). The mission or local Mexican rancheros introduced European plants such as barley and other grain crops. Despite the increasing use and diversity of crops, evidence suggests that small-scale agriculture only supplemented Cahuilla subsistence and did not significantly alter their social organization (i.e., there was no effect on the division of labor or social roles).

The Cahuilla used a wide variety of tools and implements to gather and collect food resources. Hunters used bow and arrow, traps, nets, slings, and blinds for land mammals and birds, and nets for fish when Lake Cahuilla was filled. Throwing sticks were used to procure individual rabbits and hares, whereas clubs and large nets were used during communal rabbit drives. The Cahuilla processed food with a variety of tools: portable and bedrock mortars, basket hopper mortars, pestles, manos and metates, bedrock grinding slicks, hammerstones and anvils, woven strainers and winnowers, leaching baskets and bowls, woven parching trays, knives, bone saws, and wooden drying racks. Food was consumed from woven, carved wood, and pottery vessels. Ground meal and unprocessed hard seeds were stored in large, finely woven baskets, whereas unprocessed mesquite beans were stored in large granaries woven from willow branches and placed on raised platforms to protect them from vermin.

The Cahuilla made ceramic vessels and obtained them via trade with Yuman-speaking groups across the Colorado River and to the south. The Cahuilla were initially introduced to pottery during the Late Prehistoric period, and later adopted the art of ceramic production using the paddle and anvil technique. Typical culinary wares included jars, cooking vessels, and ladles. Ceramic pipes were also commonly manufactured. Ceramic ollas (large, round pots with small necks) were used for storing seeds, and sealed ollas with foodstuffs were sometimes cached in caves and rock shelters for consumption during hunting and gathering forays (Bean 1978:578–579).

Spanish mission outposts, known as *asistencias*, were established near Cahuilla territory at San Bernardino and San Jacinto by 1819. Interaction with Europeans was less intense in the Cahuilla region than for coastal groups because the topography and paucity of water rendered the inland area inhabited by the Cahuilla unattractive to colonists. By the 1820s, however, the Pass Cahuilla experienced consistent contact with the ranchos of Mission San Gabriel, whereas the Mountain Cahuilla were frequently employed by private rancheros and were recruited to Mission San Luis Rey.

Mexican ranchos were located near Cahuilla territory along the upper Santa Ana and San Jacinto rivers by the 1830s, providing the opportunity for the Cahuilla to earn money ranching and to learn new agricultural techniques. The Bradshaw Trail, established in 1862, was the first major east-west stage and freight route through the Coachella Valley. Traversing the San Gorgonio Pass, the trail connected gold mines on the Colorado River to the coast. Bradshaw developed his trail using the model used for the

Cocomaricopa trail, which had maps and guides provided by local Native Americans. Journals by early travelers along the Bradshaw Trail described encounters with Cahuilla villages and walk-in wells as they journeyed through the Coachella Valley.

The expansion of immigrants into the region introduced the Cahuilla to European diseases. The single worst recorded event was a smallpox epidemic in 1862–1863. By 1891, only 1,160 Cahuilla remained within what was left of their territory, down from an aboriginal population estimated at 6,000 to 10,000 (Bean 1978:583–584). By 1974, approximately 900 people claimed Cahuilla descent, most of who resided on reservations.

Between 1875 and 1891, the United States established 10 reservations for the Cahuilla within their territory: Agua Caliente, Augustine, Cabazon, Cahuilla, Los Coyotes, Morongo, Ramona, Santa Rosa, Soboba, and Torres-Martinez (Bean 1978:585). Four of these reservations are shared with other Native American groups, including the Chemehuevi, Cupeño, and Serrano. The Cahuilla on the Morongo Reservation established the Malki Museum in 1965, which today is a respected repository for artifacts and ethnographic knowledge. The museum publishes books on Native American lifeways as well as the *Journal of California and Great Basin Anthropology*.

Gabrielino

The southwestern portion of the study area (Valley Region and western portion of the Mountains Region) lies within in an area historically occupied by the Gabrielino (Bean and Smith 1978a:538; Kroeber 1925:Plate 57). The name *Gabrielino* denotes those people who were administered by the Spanish from Mission San Gabriel, which included people from the Gabrielino proper, as well as other social groups. Therefore, in the post-Contact period, the name does not necessarily identify a specific ethnic or tribal group. The names Native Americans in southern California used to identify themselves have, for the most part, been lost. Many contemporary Gabrielino identify themselves as descendants of the indigenous people living across the plains of the Los Angeles Basin and use the native term *Tongva* (King 1994:12). This term is used in the remainder of this section to refer to the pre-Contact inhabitants of the Los Angeles Basin and their descendants.

Tongva lands encompassed the greater Los Angeles Basin and three Channel Islands: San Clemente, San Nicolas, and Santa Catalina. Their mainland territory was bounded on the north by the Chumash at Topanga Creek, the Serrano at the San Gabriel Mountains in the east, and the Juaneño on the south at Aliso Creek (Bean and Smith 1978a:538; Kroeber 1925:636).

The Tongva language, as well as that of the neighboring Juaneño/Luiseño, Tataviam/Alliklik, and Serrano, belongs to Takic branch of the Uto-Aztecan language family, which can be traced to the Great Basin area (Mithun 2004:539, 543–544). This language family's origin differs substantially from that of the Chumash to the north and of the Ipai, Tipai, and Kumeyaay further south. The language of the Ipai, Tipai, and Kumeyaay is derived from the California-Delta branch of the Yuman-Cochimi language family, which originated in the American Southwest (Mithun 2004:577). The Chumash language is unlike both the Yuman-Cochimi and Uto-Aztecan families, and may represent a separate lineage (Mithun 2004:390). Linguistic analysis suggests that Takic-speaking immigrants from the Great Basin area began moving into southern California around 500 BC (Kroeber 1925:579). This migration may have displaced both Chumashan- and Yuman-speaking peoples, but the timing and extent of the migrations and their impact on indigenous peoples is not well understood. The Tongva language consisted of two main dialects, Eastern and Western; the Western included much of the coast and the Channel Island population (King 2004). Lands of the Western group encompassed much of the western Los Angeles Basin and San Fernando Valley, northward along the coast to the Palos Verdes Peninsula (McCawley 1996:47).

Tongva society was organized along patrilineal non-localized clans, a characteristic Takic pattern. Clans consisted of several lineages, each with their own ceremonial leader. The chief, or *tómyaar*, always came from the primary lineage of the clan/village. One or two clans generally made up the population of a village. Even though the Tongva did not have a distinctly stratified society, there were two general classes of individuals: elites and commoners. The elites consisted of primary lineage members, other lineage leaders (who maintained a separate ceremonial language), the wealthy, and the elite families of the various villages who commonly married among themselves. The commoner class contained those from “fairly well-to-do and long-established lineages” (Bean and Smith 1978a:543). A third, lower class consisted of slaves taken in war and individuals, unrelated to the inhabitants, who drifted into the village.

The Tongva established large, permanent villages in the fertile lowlands along rivers and streams, and in sheltered areas along the coast, stretching from the foothills of the San Gabriel Mountains to the Pacific Ocean. A total tribal population has been estimated of at least 5,000 (Bean and Smith 1978a:540), but recent ethnohistoric work suggests a number approaching 10,000 seems more likely (O’Neil 2002). Several Tongva villages appear to have served as trade centers, due in large part to their centralized geographic position in relation to the southern Channel Islands and to other tribes. These villages maintained particularly large populations and hosted annual trade fairs that would bring their population to 1,000 or more for the duration of the event (McCawley 1996:113–114).

Historic-era Tongva settlements within the San Bernardino Valley were primarily located at the base of the foothills and along perennial watercourses. Tongva communities near the study area included *Tooyapinga* (“is derived from *tojts*, the devil woman who is there at El Rincon, near San José,” near Pomona) to the southwest and *Kuukamonga* (“I shuffle my feet on the ground,” Cucamonga) to the southeast (McCawley 1996:47–50).

Tongva houses were large, circular, domed structures made of willow poles thatched with tule that could hold up to 50 people (Bean and Smith 1978a). Other structures served as sweat houses, menstrual huts, ceremonial enclosures, and probably communal granaries. Cleared fields for races and games, such as lacrosse and pole throwing, were created adjacent to Tongva villages (McCawley 1996:27). Archaeological sites composed of villages with variously sized structures have been identified (Grenda et al. 1998).

The Tongva subsistence economy was centered on gathering and hunting. The surrounding environment was rich and varied, and the tribe exploited mountains, foothills, valleys, and deserts as well as riparian, estuarine, and open and rocky coastal eco-niches. Like most native Californians, acorns were the staple food (an established industry by the time of the Early Intermediate period). Acorns were supplemented by the roots, leaves, seeds, and fruits of a wide variety of flora (e.g., islay, cactus, yucca, sages, and agave). Fresh- and saltwater fish, shellfish, birds, reptiles, and insects, as well as large and small mammals, were also consumed (Bean and Smith 1978a:546; Kroeber 1925:631–632; McCawley 1996:119–131).

The Tongva used a wide variety of tools and implements to gather and collect food resources. These included bows and arrows, traps, nets, blinds, throwing sticks and slings, spears, harpoons, and hooks. Many plant foods were collected with woven seed beaters, several forms of burden baskets, carrying nets, and sharpened digging sticks, sometimes with stone weights fitted onto them. Groups residing near the ocean used ocean-going plank canoes (known as a *ti’at*) and tule balsa canoes for fishing, travel, and trade between the mainland and the Channel Islands. The ocean-going canoes were capable of holding 6 to 14 people and were also used for travel and trade between the mainland and the Channel Islands. The tule balsa canoes were used for near-shore fishing (Blackburn 1963; McCawley 1996:117–127).

Tongva people processed food with a variety of tools, including portable and bedrock mortars, pestles, basket hopper mortars, manos and metates, hammerstones and anvils, woven strainers and winnowers, leaching baskets and bowls, woven parching trays, knives, bone saws, and wooden drying racks. Food

was consumed from a number of woven and carved wood vessels. The ground meal and unprocessed hard seeds were stored in large, finely woven baskets, and the unprocessed acorns were stored in large granaries woven of willow branches and raised on platforms. Santa Catalina Island steatite was used to make comals, ollas, and cooking vessels that would not crack after repeated firings. In addition to cooking vessels, steatite was used to make effigies, ornaments, and arrow straighteners (Blackburn 1963; Kroeber 1925:629; McCawley 1996:129–138).

The Tongva participated in an extensive exchange network, trading coastal goods for inland resources. They exported Santa Catalina Island steatite products, roots, seal and otter skins, fish and shellfish, red ochre, and lead ore to neighboring tribes, as well as people as far away as the Colorado River. In exchange they received ceramic goods, deerskin shirts, obsidian, acorns, and other items. This burgeoning trade was facilitated by the use of craft specialists, a standard medium of exchange (*Olivella* bead currency), and the regular destruction of valuables in ceremonies, which maintained a high demand for these goods (McCawley 1996:112–115).

At the time of Spanish contact, the basis of Tongva religious life was the *Chinigchinich* cult, centered on the last of a series of heroic mythological figures. Chinigchinich gave instruction on laws and institutions, and also taught the people how to dance, the primary religious act for this society. He later withdrew into heaven, where he rewarded the faithful and punished those who disobeyed his laws (Boscana 1978; Kroeber 1925:637–638). The Chinigchinich religion seems to have been relatively new when the Spanish arrived. It was spreading south into the Southern Tadic groups even as Christian missions were being built and may represent a mixture of native and Christian belief and practices (McCawley 1996:143–144).

Deceased Tongva were either buried or cremated, with inhumation more common on the Channel Islands and the neighboring mainland coast and cremation predominating on the remainder of the coast and in the interior (Harrington 1942; McCawley 1996:157). Cremation ashes have been found in archaeological contexts buried within stone bowls and in shell dishes (Ashby and Winterbourne 1966:27), as well as scattered among broken ground stone implements (Cleland et al. 2007). Archaeological data such as these correspond with ethnographic descriptions of an elaborate mourning ceremony that included a wide variety of offerings, including seeds, stone grinding tools, otter skins, baskets, wood tools, shell beads, bone and shell ornaments, and projectile points and knives. Offerings varied with the sex and status of the deceased (Johnston 1962:52–54; McCawley 1996:155–165; Reid 1926:24–25). At the behest of the Spanish missionaries, cremation essentially ceased during the post-Contact period (McCawley 1996:157).

European contact with the Tongva occurred as early as 1542 with the Spanish expedition led by Juan Rodriguez Cabrillo, followed by Sebastián Vizcaíno in 1602, who both visited Santa Catalina Island. Colonization of Tongva lands did not begin in earnest until after the inland expedition led by Gaspar de Portolá in 1769. By 1771, four missions had been constructed in the region, including Mission San Gabriel, located in Los Angeles County and founded in September 1771 (Bean and Smith 1978a:540–541; Engelhardt 1927a; McCawley 1996:3–6).

The Franciscan missions, charged with converting the Native Americans to Christianity and with acculturating them to European society and economy, began relocating them to mission grounds. Known as *reducción*, relocation and baptism initially involved the Eastern Tongva of the plains as far south as the Santa Ana River and west to the Los Angeles River. The missionaries later proselytized the Western Tongva living west of the Los Angeles River, on the southern Channel Islands, and the interior groups to the east and south. Between 1780 and 1794, most people from the southeast region were baptized and removed to the mission (King 2004:Figs. 7 and 8). Mission San Fernando del Rey was founded in 1797, and its priests pushed into the lands of other tribes located to the north and west and also converted Tongva people along the Los Angeles River and its tributaries. Though mission life did give indigenous Californians some skills needed to survive in a rapidly changing world, much traditional cultural

knowledge was lost during this era, as populations were moved and decimated by introduced diseases for which the people had no immunity.

With the founding of the Pueblo of Los Angeles in December 1781, civilian settlers came into the region, soon followed by retiring military men and their families from the Spanish garrisons (Engelhardt 1927b:48–51). The soldiers were given vast tracts of land by Spanish authorities within traditional Tongva subsistence areas. The Native Americans (both neophytes from the disintegrating missions and *cimarrones*, or gentile Indians) were among those who worked on the large ranchos. After governmental control of California shifted to Mexico, the missions were formally secularized in 1834, and the extensive mission lands were divided into private land grants, claimed by the growing *ranchero* class. With the migration of farmers to southern California after the Mexican-American War of 1846, the local native population, who continued to work as laborers, was soon a minority often lumped together with the Mexican-American community. Many allied themselves with remaining Native American communities in the Tehachapi and San Bernardino mountains.

In the early twentieth century, Tongva who still lived in San Gabriel neighborhoods near the old mission joined the Mission Indian Federation and sought redress from the federal government over lost lands. A generation later, partly as an outgrowth of the civil rights movement, the Tongva started to form political organizations of their own to affect handling of ancestral remains discovered at construction sites and to seek federal acknowledgement of their tribe. There are currently five such organizations with total membership approaching nearly a thousand people. They are still struggling to receive federal recognition.

Mohave

The ethnographic territory of the Mohave people includes the easternmost portion of the North Desert Region of San Bernardino County, along the western side of the Colorado River. The Mohave were known equally for their military might, powerful shamans and religious ceremonies, and proclivity to long-distance travel. The Mohave are also notable for their understanding of themselves as a unified “nation” of people, known as the Hamakhava, rather than as a series of loosely related clans or villages (Kroeber 1925). Kroeber (1959) reported that most of the Mohave population lived along both sides of the lower Colorado River from south of Davis Dam to Topock. According to Stewart (1968), the Mohave also extended their territory south into the Chemehuevi and Colorado valleys, and intermittently controlled areas as far south as the Palo Verde Valley (compare with Kroeber 1959). After the Halchidhoma vacated the Parker-Blythe area between 1825 and 1830, the Mohave briefly settled there, but soon returned to their stronghold in the Mohave Valley (Bean and Vane 1979).

During much of the year, the Mohave lived in villages on terraces above the Colorado River, only moving down onto the floodplain in the spring to plant crops after the seasonal floods. Like other lower Colorado River peoples, the Mohave relied on floodplain horticulture, fishing, and gathering for subsistence. The bulk of the traditional Mohave diet was vegetarian, but hunting and fishing were nonetheless important components of the seasonal subsistence cycle (Kroeber 1925). The Mohave are also well known for their long-distance travel. Like other Colorado River tribes, they participated in a trade network extending east to the Pueblos of Arizona and west to the Pacific coast (Bean and Vane 1979). A number of important passes and routes of travel, including the well-known Mohave trail connecting the high deserts with the southern California coastal valleys, were developed or frequented by the Mohave.

The general Yuman belief in the importance of dreaming, and the fundamental interrelationship between the mundane and spiritual worlds, was particularly developed among the Mohave (Kroeber 1925). Dreams also inform public rituals, and the many complicated “song series” that singers perform from memory are said to be dreamed as much as learned. The songs of the Mohave are remarkably specific

geographically, noting “the exact spot at which each character journeyed or slept or stood or looked about” (Kroeber 1925). Thus, Mohave songs seem to act as a means of storing and transferring important landscape knowledge: they are, among other things, a collection of meaningfully constituted mental maps of the Mohave territory and beyond (Stoffle et al. 1997).

Southern Paiute

The Southern Paiute belong to the Southern Numic branch of the Uto-Aztekan linguistic family and include 15 subgroups: Antarianunts, Kaiparaowits, San Juan, Kaibab, Shiwits, Uinkaret, Saint George, Gunlock, Cedar, Beaver, Panaco, Pahrnagat, Moapa, Las Vegas (including Pahrump), and Chemehuevi (Kelly and Fowler 1986). Some ethnographers consider the Chemehuevi a separate group from the Southern Paiute, though the differences between them and other Southern Paiute are minimal and are generally attributed to environmental variation (Theodoratus et al. 1998). The traditional territory of the Southern Paiute is vast and the environmental variation of the lands occupied by the Southern Paiute is pronounced, ranging from the Colorado Plateau to the Mojave Desert, and including the Colorado River basin and numerous small mountain ranges (Kelly and Fowler 1986). The ethnographic territory of the Chemehuevi subgroup of the Southern Paiute included the easternmost portion of the East Desert Region of San Bernardino County, as well as a large swath of the North Desert Region, extending the entire north-south extent of the county.

Southern Paiute subsistence was centered on gathering and hunting. The environmental differences of the territories of various Southern Paiute groups were reflected in the resources they exploited for subsistence as well as in the procurement strategies they employed (Theodoratus et al. 1998). Food sources included small game such as rabbits and tortoises as well as fish and mountain sheep (Kelly and Fowler 1986). The Southern Paiute exploited a variety of flora, including piñon nuts and agave for food; some groups practiced agriculture, raising maize, squash, and winter wheat, among other things (Kelly and Fowler 1986). The basic socioeconomic unit of the Southern Paiute was the family household. No centralized political hierarchy has been recorded, though at times households would cooperate during hunting and gathering activities. Immediately after marriage, matrilineal residence was common, though in the longer term most would permanently settle near the husband’s relatives (Kelly and Fowler 1986).

Historic Overview

Post-contact history for the state of California is generally divided into three periods: the Spanish period (1769–1822), the Mexican period (1822–1848), and the American period (1848–present). Although there were brief visits by Spanish, Russian, and British explorers from 1529 to 1769, the Spanish period in California began with the establishment of Mission San Diego de Alcalá, the first of 21 missions constructed between 1769 and 1823. Independence from Spain marks the beginning of the Mexican period, and the signing of the Treaty of Guadalupe Hidalgo in 1848, ending the Mexican-American War, signals the beginning of the American period, when California became a territory of the United States.

Spanish Period (1769–1822)

Spanish explorers made sailing expeditions along the coast of southern California between the mid-1500s and mid-1700s. In search of the legendary Northwest Passage, Juan Rodríguez Cabrillo stopped in 1542 at present-day San Diego Bay. With his crew, Cabrillo explored the shorelines of present-day Catalina Island and San Pedro and Santa Monica bays. Much of the present California and Oregon coastline was mapped and recorded in the following half-century by Spanish naval officer Sebastián Vizcaíno. Vizcaíno’s crew also landed on Santa Catalina Island and at San Pedro and Santa Monica bays, giving

each location its long-standing name. The Spanish crown laid claim to California based on the surveys conducted by Cabrillo and Vizcaíno (Bancroft 1886:96–99; Gumprecht 1999:35).

Inland exploration and colonization of Alta (upper) California by Spain would not be a priority for more than 200 years. The 1769 overland expedition by Captain Gaspar de Portolá marks the beginning of California's Historic period, occurring just after the king of Spain installed the Franciscan Order to direct religious and colonization matters in assigned territories of the Americas. With a band of 64 soldiers, missionaries, Baja (lower) California Native Americans, and Mexican civilians, Portolá established the Presidio of San Diego, a fortified military outpost, as the first Spanish settlement in Alta California. In July 1769, Franciscan Fr. Junípero Serra founded Mission San Diego de Alcalá at Presidio Hill, the first of the 21 missions that would be established in Alta California by the Spanish and the Franciscan Order between 1769 and 1823.

Although Don Pedro Fages traveled near the Cajon Pass as early as 1772, the first known Spanish explorer to enter the area that would become San Bernardino County was Father Francisco Garcés, traveling from the Colorado River in 1776 (Hoover et al. 2002:321). After this time, little documentation exists for European explorations or visits to the Mojave Desert and beyond until the 1800s; however, it is certain that such contacts occurred. Native Americans residing in these areas were likely indirectly affected by disruptions in trade caused by the European occupation in the coastal areas.

The 21 missions paralleled the California coastline between San Diego and Sonoma. The Spaniards preferred near-coastal locations for colonization because they were easier to defend and supply from ships, and were also bordered by populous Native American villages with potential converts. Although present-day San Bernardino County did not formally host Spanish missions, the region remained connected to the California presidio and mission system through the Franciscan rancho and asistencia outposts. The Franciscan missionary Francisco Dumetz named the San Bernardino Valley in 1810; Dumetz led a party from the San Gabriel Mission into the valley in observance of the Feast of St. Bernardine of Siena. Near today's city of Redlands in San Bernardino County, the San Bernardino de Sena Estancia (also known as the San Bernardino Rancho) was established in 1819 for grazing cattle owned by the Mission San Gabriel Arcángel.

In the early 1800s, the Spanish increased their efforts to incorporate Native Americans into the mission system. Native Americans from interior tribes were either brought or came to the San Gabriel and San Fernando missions, established in 1771 and 1797, respectively, which may have exerted influence as far as the upper Mojave River. Although the Spanish were determined to gather all natives into the mission system, there are numerous examples of interior Native American villages not represented in the mission registers. As the Spanish presence in Southern California increased, native neophytes attempted to escape missions by running away and seeking refuge with interior tribes, such as in the southern San Joaquin Valley or the Mojave Desert and adjacent mountains. This led to forays into these regions by Spanish soldiers who were attempting to recapture runaway neophytes, and the influx of natives from different tribal territories resulted in tribal intermixing and blurred territorial boundaries.

Mexican Period (1822–1848)

After more than a decade of intermittent rebellion and warfare, New Spain (Mexico and the California territory) won independence from Spain in 1821. During this period, trappers and explorers from the eastern United States journeyed westward. Jedediah Strong Smith was among these early American adventurers. He traveled through the vicinity of the study area in 1826 and 1827 and nicknamed the Mojave River the "Inconstant River" because it frequently disappeared beneath the surface.

The influence of the California missions waned in the late 1820s through the early 1830s; as one consequence, extensive land grants in the interior were initiated in the Mexican period, in part to increase the population away from the more settled coastal areas where the Spanish had concentrated their colonization efforts. Following the adoption of the Secularization Act of 1833, the Mexican government privatized most Franciscan lands, including holdings of their California missions. By 1836, this sweeping process effectively reduced the California missions to parish churches and released their vast landholdings. Although earlier secularization schemes had called for redistribution of lands to Native American neophytes who were responsible for construction of the mission empire, the vast mission lands and livestock holdings were instead redistributed by the Mexican government through several hundred land grants to private, non-Native American ranchers (Langum 1987:15–18).

The large ranchos became important economic and social centers in the Mexican period. During the supremacy of the ranchos (1834–1848), landowners largely focused on the cattle industry and devoted large tracts to grazing. Cattle hides became a primary Southern California export, providing a commodity to trade for goods from the east and other areas in the United States and Mexico. The non-Native American population of California increased during this period because of the influx of explorers, trappers, and ranchers associated with the land grants. The rising California population unfortunately contributed to the introduction and spread of diseases foreign to the Native American population, who had no associated immunities (Cook 1955).

American Period (1848–Present)

The Mexican-American War ended with the Treaty of Guadalupe Hidalgo, signed in 1848, ushering California into its American period. Horticulture and livestock, based primarily on cattle as the currency and staple of the rancho system, continued to dominate the southern California economy through the first decade of the Gold Rush, which began in 1848. California attained statehood with the Compromise of 1850. San Bernardino County was organized from parts of Los Angeles and San Diego counties in April 1853, and the city of San Bernardino became the county seat in 1854.

During the Gold Rush, thousands of people traveled the Gila Trail or Southern Overland Trail from Texas to Arizona, then crossed the Colorado River at present-day Yuma into California and proceeded across the Colorado Desert to the San José Valley. Thousands traveled the Mojave River Trail, named the Old Spanish Trail by Captain John C. Frémont in 1844. As miners and settlers began to occupy the Mojave River valley, U.S. Army forts were established to protect them and keep the trail open as the Mohave Indians periodically attacked homesteads and wagon trains.

Following the Civil War, overland stage services to and from southern California resumed in 1868 with the Holladay and Wells Fargo operations (Nevin 1974; Stein 1994). Railroad surveyors first visited the area in the 1850s but it was not until 1868, after the Civil War, that congressional approval was given for a railroad charter. The pre-Civil War national initiative for a southern transcontinental railroad route resumed, as the Texas and Pacific (T&P) Railway Company in 1871 conducted transcontinental surveys to pursue the initiative. In 1873, however, the T&P's westerly construction stalled in north-central Texas. The resulting delay was critical, allowing San Francisco investors to extend their own Southern Pacific Railroad (SPRR) through Imperial Valley to the Colorado River in 1877, bridging the river at Yuma into Arizona along the T&P survey in 1878 (Yenne 1985).

The Atlantic and Pacific Railroad (later the Atchison, Topeka, and Santa Fe [AT&SF] and currently the Burlington Northern Santa Fe) soon crossed the central part of the San Bernardino County, linking the area with San Diego and the eastern states by 1887. The railroad activity led to the establishment of the city of Barstow in 1885, and the town continued to grow with additional rail lines and later the establishment of the interstate highway system in the 1920s and 1930s.

In the late 1800s, proposals for the development of a new city between Daggett and Newberry were put forth. The development was predicated on using Mojave River water to supply agricultural and industrial endeavors. Although all the plans for the city of Minneola ultimately failed, 11 miles of the proposed canal were completed. The canal (CA-SBR-7883H) ran from the vicinity of Barstow to Daggett.

The first highways across the Mojave Desert followed the Cajon Pass–Barstow–Needles route established by the Southern California Railway and the AT&SF. Established in 1912, the Ocean-to-Ocean Highway, now known as the National Old Trails Road, stretched from Baltimore, Maryland, to California. The route across the California deserts followed the Mojave River/Old Spanish Trail through Needles and Barstow to San Bernardino. Established in 1926, most of U.S. Route 66 largely followed the Ocean-to-Ocean Highway, passing through the desert region south of Needles on its way across the country to Los Angeles. After U.S. Route 66 was decommissioned in 1985, parts of it became Interstate 40 as well as Interstate 15. Remains of the route in several western states, including California, have been designated a National Trails Highway. Other important highways that crossed through the region included the Randsburg/San Bernardino Road, which was added to the state system of secondary highways in 1933 and designated State Route 145. Two years later, the highway was designated U.S. Route 395.

Barstow became a mining center in the late 1800s when silver was discovered in the area. The Santa Fe Railroad arrived in 1888, and Barstow was named after the president of the railroad, William Barstow Strong (www.barstowca.org). Although the silver mines were exhausted and shut down in 1896, borax mining replaced it as the major industry. Barstow became a busy rail center and a stop along the famous U.S. Route 66. Today, Barstow is a major transportation hub of the Mojave Desert. Military bases were established in the desert prior to and after U.S. entry into World War II. Large tracts of land were set aside for military use near Ridgecrest, Barstow, Lancaster, and Twentynine Palms.

During World War II, the military took control of much of the California desert. Whereas General Patton's Desert Training Program was concentrated in the east (Bischoff 2000; Howard 1985), several military bases were established within the western Mojave. In 1940, a large tract of land northeast of Barstow was set aside for Fort Irwin. Near Twentynine Palms, a glider training base was set up in 1941. Both of these sites were also used as armored division training areas. Army air bases were created near Daggett and Victorville. Supply depots at Nebo and Yermo were taken over by the Marine Corps after World War II (Norris and Carrico 1978). At the time of the Korean War in the early 1950s, military bases were reactivated. In 1952, a large Marine Corps Training Center was established at Twentynine Palms. These bases continue to operate (Norris and Carrico 1978).

Since World War II, several areas in the Mojave have experienced a boom in urban growth. Much of this expansion has centered on Barstow, Victorville, Hesperia, and Apple Valley in the west, and near Twentynine Palms and Yucca Valley further to the east. Along with an increased number of year-round occupants and weekend inhabitants, there is an ever-growing number of visitors to natural areas such as Joshua Tree National Park, which was established as a National Monument in 1936. Off-road vehicle users, rock hounds, and relic hunters have significantly stepped up their activities in the area. Accessibility to the region was made easier by the establishment of an interstate freeway system.

METHODS

Tribal Cultural Resources

In an effort to identify tribal cultural resources within San Bernardino County that could be potentially affected by the adoption of the proposed plan, the NAHC and NAHC-listed contacts were contacted.

Native American Contact Program

In accordance with SB 18 and AB 52, the County Land Use Services Division contacted the California NAHC in November 2016, requesting a list of the contacts maintained by the NAHC for San Bernardino County.

NAHC Sacred Lands File Search

On March 1, 2018, SWCA requested a search of the Sacred Lands File (SLF) from the NAHC.

Archaeological and Historic Built Environment Resources

California Historical Resources Information System

The California Office of Historic Preservation's (OHP's) system for managing information on archaeological and historic built environment resources and previous studies is known as the California Historical Resources Information System (CHRIS). The CHRIS records are administered through various Archaeological Information Centers responsible for one or more counties. The CHRIS Information Center previously responsible for San Bernardino County was known as the San Bernardino Archaeological Information Center (SBAIC). The SBAIC closed on April 10, 2015. Records for San Bernardino County are currently managed through the South Central Coastal Information Center (SCCIC), located on the campus of California State University, Fullerton.

Due to the extraordinary size of the county and number of cultural resources known to exist within the unincorporated lands under County land use jurisdiction, a comprehensive inventory of all known resources and previous studies was not feasible. As an alternative, SWCA conducted background research through a combination of methods to identify known resources, characterize the types of resources that occur within the pertinent portions of the county, and provide high-level summaries of recently completed studies. Detailed file searches were conducted only for the following County Planning (CP) Areas and SOI that were considered to have the highest potential for growth from all those assessed in the current Countywide Plan analysis. These high growth potential areas are defined as those areas in the top two-thirds of the projected increase in housing units and employment, which include the following areas: Bloomington CP, Chino SOI, Helendale CP, Mentone CP, Muscoy CP, Phelan/Pinon Hills CP, Fontana SOI, Montclair SOI, San Bernardino SOI, Hacienda at Fairview Valley Specific Plan Area (within Apple Valley SOI), Apple Valley (Town), and East Valley Area Plan. The detailed file search was limited to an inventory of resources and an estimate of previous study areas within the respective areas. The previous study estimate was completed as a percentage of coverage within individual areas regardless of the type of study or year it was conducted. The estimate was conducted to make relative comparisons between the respective areas. Combining the multiple types of data obtained from the SCCIC, the CHRIS file search results for these growth areas provide a sample from which to extrapolate and discuss cultural resources within the study area, as well as the four geographic regions, but still provide a more detailed analysis in the areas where impacts are more likely to occur (within areas of projected growth).

SWCA visited the SCCIC on December 8, 2016, and on January 30 and February 14, 2018. Geographic information for cultural resources and previous studies were available almost exclusively as hand-drawn boundaries on U.S. Geological Survey (USGS) 7.5-minute topographic quadrangles and transparency overlays. The SCCIC is in the early stages of digitizing the paper maps into a geographic information system (GIS) and lacked any systematic coverage or sufficient quantity of digital records to be relevant to the current efforts. Scanned copies of resource records and previous studies are also available in limited quantity and geographies. SCCIC Coordinator Stacy St. James indicated that data tables with cultural

resources studies were available for the entire county, but were complete only as far back as 2010. SWCA obtained copies of the countywide tables for the reports and through consultation with Ms. St. James, compiled estimates on the number of resources within the county. SWCA also obtained a directory of all NRHP- and CRHR-listed resources for the county, as well as the most recent DOE list from OHP. The hardcopy records maintained by the SCCIC are not searchable in a georeferenced format; as a result, many of the records maintained are for the entire county, and are not specific to the area covered by the Countywide Plan. SWCA obtained updated information for listed resources from online sources in May 2018.

RESULTS (EXISTING CONDITIONS)

Numerous cultural resources studies have been conducted in San Bernardino County. As the largest county in the United States, San Bernardino County is home to a robust and varied suite of cultural resources, from prehistoric campsites and rock art to historic infrastructure and buildings. Multiple places considered sacred to local indigenous groups are also present within the county.

Previously Conducted Cultural Resources Studies

Coordination with the now-defunct SBAIC as part of the 2007 General Plan update identified approximately 5,500 cultural resources surveys conducted to date within San Bernardino County. Roughly 4,000 of these studies were mapped as of 2007, indicating that only 25 percent of the county had been previously surveyed for cultural resources studies. Further, many of these surveys were completed prior to the development of current professional standards.

According to SCCIC records in 2018, 1,055 cultural resources reports were completed in San Bernardino County between 2010 and 2017. Most of the studies included an archaeological element ($n = 608$); 206 had an architectural/historical element, 12 involved excavations, and 31 involved monitoring activities. These studies were conducted for a wide range of projects, including, but not limited to, pipelines, identification and evaluation of historic properties, transmission lines, communication facilities and infrastructure, solar farms, transportation, and military projects. The full list of studies is included here in Appendix A.

Previously Recorded Cultural Resources

The term *cultural resources* includes prehistoric and historic archaeological resources, historic built environment resources, and tribal cultural resources. Cultural resources can fit one or more of these categories. Most of the information presented in this section is for the entire county because of the hardcopy nature of the records maintained by the SCCIC for San Bernardino County. These records have not been digitized or georeferenced, and thus it is not possible at this time to provide a breakdown of these data for the County Control Area itself.

The types of cultural resources in San Bernardino County vary by geographic region. For instance, there are more historic built environment resources in the Valley Region because it has been historically more suitable for human habitation and is more developed than the other regions. Conversely, partially due to the lack of development, prehistoric and tribal cultural resources are more prevalent in the East and North Desert regions. The Mountains Region contains both prehistoric and historic resources because this region provided a variety of resources for Native Americans in the summer months. The mountains also saw the emergence of the lumber industry for European Americans in the eighteenth century. Tribal cultural

resources are also numerous in the Mountains Region, with landscape features considered sacred by multiple Native American groups.

Tribal Cultural Resources

Tribal cultural resources can include archaeological sites, built environment resources, locations of events or ceremonies, resource procurement areas, and natural landscape features with special significance to one or more indigenous groups.

Native American Contact Program

On November 15, 2016, the NAHC replied to the County with a list of 16 Native American tribes (17 contact people) with traditional lands or cultural places within the boundaries of the County Control Area. They are listed in alphabetical order:

- Agua Caliente Band of Cahuilla Indians
- Chemehuevi Indian Tribe
- Colorado River Indian Tribes of the Colorado River Indian Reservation
- Gabrieleno Band of Mission Indians – Kizh Nation
- Gabrieleno/Tongva San Gabriel Band of Mission Indians
- Gabrielino/Tongva Nation
- Fort Mojave Indian Tribe
- Kern Valley Indian Council
- Morongo Band of Mission Indians
- Pechanga Band of Luiseno Indians
- Ramona Band of Cahuilla
- San Fernando Band of Mission Indians
- San Manuel Band of Mission Indians
- Serrano Nation of Mission Indians
- Soboba Band of Luiseño Indians
- Twenty-Nine Palms Band of Mission Indians

The County sent letters to each of the contacts, notifying them of the Countywide Plan and requesting input via U.S. Certified mail on December 13, 2016. The County followed-up by calling each contact on December 27, 2016. Those who did not respond were also called on January 12, 2017. Six tribes responded to the County:

- Agua Caliente Band of Cahuilla Indians
- Gabrieleno Band of Mission Indians–Kizh Nation
- Morongo Band of Mission Indians
- San Manuel Band of Mission Indians

- Soboba Band of Luiseño Indians
- Twenty-Nine Palms Band of Mission Indians

The Soboba Band of Luiseño Indians and the San Manuel Band of Mission Indians requested to initiate formal consultation. The Twenty-Nine Palms Band of Mission Indians requested the data generated for the Countywide Plan and to discuss draft policies with the County. The Agua Caliente Band of Cahuilla Indians also requested to receive any data tribal cultural resources generated for the Countywide Plan. The Gabrieleno Band of Mission Indians-Kizh Nation requested formal consultation on November 9, 2017, however, the tribe decided that it was unnecessary and canceled the process on October 24, 2018.

During 2017 and 2018, County staff held individual meetings or conference calls with representatives from four tribes; the Morongo Band of Mission Indians, San Manuel Band of Mission Indians, Soboba Band of Luiseño Indians, and Twenty-Nine Palms Band of Mission Indians. Tribe representatives provided information about best practices for protecting and minimizing impacts to tribal cultural resources. They also asked questions about the Countywide Plan Policy Plan process and the County's project notification process. Notes about consultation are provided in Appendix B.

In November 2018, a representative of the San Manuel Band of Mission Indians provided the County with recommended changes to the draft Tribal and Historic Resources Element for the Policy Plan. The County collaborated with the San Manuel Band of Mission Indians' Cultural Resources Analyst to refine the goals and policies as recommended.

Summaries of the coordination efforts with each Native American contacted, and documentation of coordination with Native American tribal representatives is provided in Appendix B.

NAHC Sacred Lands File Search

SWCA received a response to the SLF search request by electronic mail from the NAHC on March 5, 2018, with positive results. The SLF search conducted by the NAHC for the proposed project showed results by USGS quadrangle and township and range to provide an approximate location of the NAHC-listed sacred lands within the outer boundaries of San Bernardino County while protecting these special places by not revealing their specific locations. As such, it is not possible to ascertain specific sacred lands or the number of sacred lands present within the County Control Area itself. The results are listed in full in Appendix C.

A total of 23 different quadrangles contain NAHC-listed sacred lands. Many of these places are considered sacred by more than one tribe or band. Native American groups with NAHC-listed sacred lands in San Bernardino County include:

- Chemehuevi Indian Reservation
- Gabrieleno Band of Mission Indians–Kizh Nation
- Gabrieleno/Tongva San Gabriel Band of Mission Indians
- Kern Valley Indian Community
- Morongo Band of Mission Indians
- Pechanga Cultural Resource Facility
- San Manuel Band of Mission Indians
- Serrano Nation of Mission Indians

REGIONAL DISTRIBUTION

The general location information provided by the NAHC for the SLF search results allows for rough categorization by geographic region. The Valley Region contains four quadrangles with NAHC-listed sacred lands. Two additional quadrangles containing sacred lands overlap the Valley and Mountains Regions. Six of the quadrangles containing sacred lands are within the Mountains Region. The East Desert Region holds two quadrangles with NAHC-listed sacred lands. Eleven quadrangles with sacred lands are located fully within the North Desert Region. Two additional quadrangles overlap the North Desert and Mountains Regions.

Archaeological Resources

Coordination with the now-defunct SBAIC as part of the 2007 General Plan update identified information on more than 12,000 prehistoric and historic archaeological sites and 4,700 isolates (archaeological sites with three or fewer artifacts) recorded in San Bernardino County at that time.

A review of the California OHP’s most current available archaeological DOE listings for the county included 1,345 resources. By far, most (66 percent) previously recorded resources have been determined not eligible for listing in the NRHP. Nearly 20 percent of the resources provided, however, are listed in either the NRHP or CRHR, and 14 percent are eligible for listing in one or both registers (**Error! Reference source not found.**).

Table 2. San Bernardino County Archaeological Determinations of Eligibility as of December 18, 2012

Eligibility Recommendation	Total Number of Sites
Properties listed in the NRHP or CRHR	252
Properties determined eligible for listing in the NRHP or CRHR	186
Properties not eligible for listing	894
Properties not evaluated for NRHP or CRHR	13

Regional Distribution

Archaeological sites are less common in the Valley Region than in the other regions (Table 3). Historic archaeological resources are present in the Valley Region and include largely structural ruins and water control features and systems. Prehistoric resources are less prevalent in the Valley Region than in other portions of the county, largely due to disturbance by historic and modern development. Historic archaeological resources related to the logging and lumber industry are largely limited to the Mountains Region. Prehistoric resources are also present in this region, including site types such as temporary camps and lithic scatters. Bedrock mortars appear to be more prevalent in the Mountains Region than in the surrounding regions. Archaeological site types most commonly found in the East Desert Region include prehistoric lithic scatters and prehistoric temporary camps. Other common prehistoric site types include roasting pits, milling stations, and shelter/cave sites. Prehistoric sites are much more prevalent in the East Desert Region than historic sites. Similar to the East Desert Region, North Desert site types are dominated by prehistoric lithic scatters and prehistoric temporary camps. Roasting pits, milling stations, and shelter/cave sites are also common throughout the region. Intaglios are unique to the North Desert Region due to its location along the Colorado River, where this class of resources is typically found in California. Historic archaeological resources in the North Desert Region are primarily refuse scatters.

Table 3. Archaeological Site Type by Geographic Region

Site Type	Valley	Mountains	East Desert	North Desert
Prehistoric lithic scatters	X	X	X	X
Prehistoric rock alignments/cairns			X	X
Prehistoric habitation		X		X
Prehistoric temporary camp		X	X	X
Prehistoric quarry			X	X
Prehistoric roasting pit		X	X	X
Prehistoric bedrock mortar		X		
Prehistoric petroglyph		X	X	X
Prehistoric intaglio				X
Prehistoric rock shelter/cave	X	X	X	X
Historic refuse scatter	X	X	X	X
Historic mining activity areas		X		

Archaeological resources that have been evaluated and considered significant at the state and/or national levels are found in all four geographic regions of the county, with most located within the North Desert Region. Table 4 lists archaeological sites and districts that have been listed in the NRHP; no archaeological resources in San Bernardino County are listed in the CRHR, as well as those that have been designated as California Historical Landmarks (CHLs). Three archaeological resources listed in the NRHP are found in the Valley Region. The Mountains Region holds three such resources. One NRHP-listed archaeological site is located in the East Desert Region. The North Desert Region is home to the largest number of listed archaeological resources, with nine archaeological sites and four archaeological districts listed in the NRHP.

Table 4. Listed Archaeological Resources by Geographic Region

Geographic Region	Site Name	NRHP	CHL	CRHR
Valley	Fontana Pit and Groove Petroglyph Site	X		
Valley	Crowder Canyon Archeological District	X		
Valley	Eagle Well Petroglyph Site	X		
Mountains	Washington, Henry, Survey Marker	X		
Mountains	Squaw Spring Archeological District	X		
Mountains	Blackwater Well	X		
East Desert	Foxtrot Petroglyph Site	X		
North Desert	Bitter Spring Archaeological Site (CA-SBR-2659)	X		
North Desert	Rodman Mountains Petroglyphs Archeological District	X		
North Desert	Archeological Site No. D-4	X		
North Desert	Piute Pass Archeological District	X		
North Desert	Topock Maze Archeological Site	X		
North Desert	Newberry Cave Site	X		

Table 4. Listed Archaeological Resources by Geographic Region

Geographic Region	Site Name	NRHP	CHL	CRHR
North Desert	Archeological Site No. E-21	X		
North Desert	Archeological Site CA-SBR-3186	X		
North Desert	Calico Mountains Archeological District	X		
North Desert	Aiken's Wash National Register District	X		
North Desert	Archeological Site CA-SBR-140	X		
North Desert	Fossil Canyon Petroglyph Site	X		
North Desert	Black Canyon--Inscription Canyon--Black Mountain Rock Art District	X		
North Desert	CA-SBR-1008A, CA-SBR-1008B, CA-SBR-1008C	X		

Historic Built Environment Resources

SCCIC records searched in 2018 show that 44 of the previously recorded historic built environment resources in San Bernardino County have been formally listed in the NRHP (Table 5), according to the OHP's Historic Properties Directory. Thirty-four of these resources are located in the Valley Region, one is located in the Mountains Region, three are located in the East Desert Region, and six are located in the North Desert Region.

One previously recorded resource in San Bernardino County has been formally designated as a National Historic Landmark (NHL). This historic built environment resource, the Pioneer Deep Space Station, is located in the North Desert Region.

Two of the previously recorded resources in San Bernardino County shown on the OHP's Historic Properties Directory from 2012 are formally listed on the CRHR; both of these resources are historic built environment resources located in the Valley Region (Table 5).

Forty-two of the previously recorded resources in San Bernardino County shown on the OHP's Historic Properties Directory listings from 2012 have been formally designated as CHLs. All of these CHLs are historic built environment resources, monuments, and locations of historic events; no archaeological sites are included (Table 5). Eighteen of the CHLs in San Bernardino County are located in the Valley Region, eight are the Mountains Region, and eight are located within the North Desert Region. No CHLs are located within the in East Desert Region.

Table 5. Listed Historic Built Environment Resources by Geographic Region

Geographic Region	Site Name	NRHP	NHL	CRHR	CHL
Valley	Kimberly Crest	X			X
Valley	Moyse Building	X			
Valley	Site of the Rancho Chino Adobe of Isaac Williams				X
Valley	Yorba-Slaughter Adobe	X			X
Valley	Agua Mansa				X

Table 5. Listed Historic Built Environment Resources by Geographic Region

Geographic Region	Site Name	NRHP	NHL	CRHR	CHL
Valley	Carnegie Public Library Building	X			
Valley	Fort Benson				X
Valley	Cucamonga Rancho Winery				X
Valley	Rains, John, House	X			
Valley	Tapia Adobe (Site of)				X
Valley	Fontana Farms Company Ranch House, Camp No. 1	X			
Valley	United States Rabbit Experimental Station				X
Valley	Highland Historic District	X			
Valley	Frink Adobe			X	
Valley	Frankish Building	X			
Valley	Hofer Ranch	X			
Valley	Ontario State Bank Block	X			
Valley	A. K. Smiley Public Library	X			X
Valley	Barton Villa	X			
Valley	Beverly Ranch	X			X
Valley	Guachama Rancheria				
Valley	Redlands Central Railway Company Car Barn	X			X
Valley	Redlands Santa Fe Depot District	X			
Valley	San Bernardino Asistencia				
Valley	Smiley Park Historic District	X			X
Valley	US Post office—Redlands Main	X			
Valley	Zanja				
Valley	Mill Creek Zanja	X			X
Valley	First Christian Church of Rialto	X			
Valley	Arrowhead, The				X
Valley	Atchison, Topeka and Santa Fe Railway Passenger and Freight Depot	X			
Valley	Mormon Trail Monument				X
Valley	San Bernardino County Court House	X			X
Valley	Santa Fe and Salt Lake Trail Monument				
Valley	Site of Mormon Stockade				X
Valley	Stephens & Bobbitt Mortuary/Victory Chapel			X	
Valley	Stoddard-Waite Monument				X
Valley	US Post office-Downtown Station	X			
Valley	Madonna of the Trail				
Valley	Old San Antonio Hospital	X			

Table 5. Listed Historic Built Environment Resources by Geographic Region

Geographic Region	Site Name	NRHP	NHL	CRHR	CHL
Valley	Upland Public Library	X			
Valley	Euclid Avenue	X			
Valley	Bono's Restaurant and Deli	X			
Valley	Ensign, Dr. Oroville S., House	X			
Valley	Pacific Electric Etiwanda Depot	X			
Valley	Auerbacher Home	X			
Valley	Judson and Brown Ditch (Redlands Canal/Bear Valley Canal)	X			
Valley	Dunn, Robert J., House	X			
Valley	California Theatre, The (The California Theatre of the Performing Arts)	X			
Valley	Wigwam Village No. 7 (Wigwam Motel)	X			X
Valley	Ontario and San Antonio Heights Waiting Station	X			X
Mountains	Garcés-Smith Monument				X
Mountains	Holcomb Valley				
Mountains	Old Bear Valley Dam				X
Mountains	Happy Hill Resort: Tidwell House				X
Mountains	Mormon Road				X
Mountains	Sycamore Grove				X
Mountains	Daley Toll Road Monument				X
Mountains	Yucaipa Adobe				X
Mountains	Yucaipa Rancheria				
Mountains	Angeles National Forest				
Mountains	Shady Point (O'Melveny, John, Residence)	X			
East Desert	Cow Camp	X			X
East Desert	Keys Desert Queen Ranch	X			
East Desert	Wall Street Mill	X			X
North Desert	Harry Wade Exit Route				X
North Desert	Camp Cady (On the Mojave Road)				X
North Desert	Harvey House Railroad Depot	X			X
North Desert	Harvey House				
North Desert	Pioneer Deep Space Station	X	X		X
North Desert	Goffs Schoolhouse	X			X
North Desert	Kelso Depot, Restaurant and Employees Hotel	X			X
North Desert	Chimney Rock				X
North Desert	El Garces	X			X
North Desert	National Old Trails Monument				X

Table 5. Listed Historic Built Environment Resources by Geographic Region

Geographic Region	Site Name	NRHP	NHL	CRHR	CHL
North Desert	Von Schmidt State Boundary Monument				X
North Desert	Searles Lake Borax Discovery				
North Desert	Town of Calico				X
North Desert	Providence Town Site	X			X
North Desert	Desert Training Center, California-Arizona Maneuver Area (Established by Major General George S. Patton, Jr.) – Camp Iron Mountain				X
North Desert	Desert Training Center, California-Arizona Maneuver Area (Established by Major General George S. Patton, Jr.) – Camp Clipper				
North Desert	The Mojave Road				X
North Desert	Desert Training Center, California-Arizona Maneuver Area (Established by Major General George S. Patton, Jr.) – Camp Ibis				X
North Desert	Twentieth Century Folk Art Environments (Thematic) – Hula Ville				
North Desert	Twentieth Century Folk Art Environments (Thematic) – Possum Trot				X

Geographic Distribution

The Valley Region features numerous built environment resources, mostly represented by historic-era residences (Table 6). Historic infrastructure resources related to transportation, water, and electricity are also plentiful. The Mountains Region is home to many historic logging and lumber industry-related resources, as well as roads, mining-related resources, and water infrastructure resources. Historic built environment resources are less common in the East Desert and North Desert Regions; however, roads, railroads, ranches, and historic military infrastructure resources are present.

Table 6. Historic Built Environment Resource Type by Geographic Region

Site Type	Valley	Mountains	East Desert	North Desert
Historic irrigation systems/water control feature	X	X		
Historic standing structure	X	X	X	X
Historic building ruins/foundation	X	X	X	X
Historic railroads	X	X	X	
Historic roadways	X	X	X	X
Historic transmission lines	X		X	X

POTENTIAL IMPACTS AND MITIGATION MEASURES

CEQA (Section 21084.1) requires that a lead agency determine whether a project may have a significant effect on cultural resources. Impacts to significant cultural resources that affect the characteristics of the resource that qualify it for the NRHP or adversely alter the significance of a resource listed on or eligible for the CRHR are considered a significant effect on the environment.

If it can be demonstrated that a project will cause damage to a unique archaeological resource, the lead agency may require reasonable efforts be made to permit any or all of these resources to be preserved in place or left in an undisturbed state. To the extent that they cannot be left undisturbed, mitigation measures are required (Section 21083.2[a], [b], and [c]).

In terms of historical resources, these impacts could result from “physical demolition, destruction, relocation, or alteration of the resource or its immediate surroundings such that the significance of an historical resource would be materially impaired” (CEQA Guidelines, Section 15064.5 [b][1], 2000). *Material impairment* is defined as demolition or alteration “in an adverse manner [of] those characteristics of an historical resource that convey its historical significance and that justify its inclusion in, or eligibility for inclusion in, the California Register” (CEQA Guidelines Section 15064.5[b][2][A]).

Development of previously undeveloped areas, and redevelopment of previously developed areas have the potential to impact cultural resources. Surface-level and subsurface archaeological sites and deposits can be affected by ground-disturbing activities associated with most types of construction. Historic built environment resources can be directly affected by demolition activities or extensive remodeling, and indirectly affected by noise, dust, and changes to setting and viewshed. Tribal cultural resources can also be both directly and indirectly affected by development.

The proposed Countywide Plan includes policies under the Land Use Element, Infrastructure and Utilities Element, and Economic Development Element have particular relevance for cultural resources because these policies have the potential to result in development of previously undeveloped areas or redevelopment of previously developed areas. In addition, the Countywide Plan includes a Tribal and Historic Resources Element which spells out goals related to management and conservation of such resources, and ensures their consideration early in the planning process.

Thresholds of Significance

The Countywide Plan provides a framework within which future development projects can be considered. The potential for future proposed projects to result in impacts associated with cultural resources is based on the CEQA thresholds of significance outlined in Appendix G of the State CEQA Guidelines:

- Would the project cause a substantial adverse change in the significance of a historical resource as defined in CEQA Guidelines Section 15064.5?
- Would the project cause a substantial adverse change in the significance of an archaeological resource pursuant to CEQA Guidelines Section 15064.5?
- Would the project disturb any human remains, including those interred outside of formal cemeteries?
- Does the project site contain known historic structures or sites?
- Is the project site in or near an area containing known archaeological resources or containing features (drainage course, spring, knoll, rock outcroppings, or oak trees) that indicate potential archaeological sensitivity?

Tribal Cultural Resources

Under CEQA, tribal cultural resources may meet the definition of a historical resource or unique archaeological resource. As discussed above, any project that may cause a substantial adverse change in the significance of a historical resource would also have a significant effect on the environment. Substantial adverse change to the significance of a historical resource is defined as physical demolition, destruction, alteration, or relocation of the resource or immediate surroundings such that its significance would be materially impaired. CEQA states that when a project would cause damage to a unique archaeological resource, reasonable efforts must be made to preserve the resource in place or leave it in an undisturbed state. Mitigation measures are required to the extent that the resource could be damaged or destroyed by a project. Implementation of the following mitigation measures would mitigate to the greatest extent feasible the potential for future projects to impact tribal cultural resources.

Impacts to Tribal Cultural Resources

The records search and SLF search results, as well as consultation with Native American tribes under AB 52 and SB 18, indicate that the County Control Area contains tribal cultural resources. Future development or improvements related to changes in land use could potentially affect and cause significant adverse impacts to tribal cultural resources.

Tribal cultural resources are present in all geographic regions within the county. Two main areas are anticipated for growth within the County Control Area: the Bloomington community (Rialto SOI) and the Town of Apple Valley SOI. The Bloomington community is located within the Valley Region, which has fewer tribal cultural resources than surrounding regions, likely due to historic and modern disturbance and development, as well as other factors. However, NAHC-listed sacred lands are present within the Valley Region. As such, growth in the Bloomington community in particular, and the Valley Region in general, has the potential to directly and indirectly affect tribal cultural resources through ground-disturbing construction activities associated with residential and commercial construction. Apple Valley is located within the North Desert Region, which is home to numerous tribal cultural resources. New residential and commercial development in Apple Valley and the North Desert Region has the potential to directly and indirectly affect tribal cultural resources through ground-disturbing construction activities. Little to no growth is anticipated for the Mountains Region and East Desert Region.

The Tribal and Historic Element of the proposed Countywide Plan is designed to address potential impacts to tribal cultural resources. Specifically, Policies CH-1.1 through 1.4 call for notification, planning, avoidance or mitigation and monitoring. In the course of implementing the Countywide Plan and these specific policies, and in complying with requirements of SB 18 and AB 52, the County will identify and address any impacts of specific projects to tribal cultural resources. No additional mitigation measures are recommended to assist in the avoidance and mitigation of potential impacts from future projects in the County Control Area to tribal cultural resources.

Archaeological Resources

Under CEQA, archaeological resources may meet the definition of a historical resource or unique archaeological resource. As discussed above, any project that may cause a substantial adverse change in the significance of a historical resource would also have a significant effect on the environment. Substantial adverse change to the significance of a historical resource is defined as physical demolition, destruction, alteration, or relocation of the resource or immediate surroundings such that its significance would be materially impaired. CEQA states that when a project would cause damage to a unique archaeological resource, reasonable efforts must be made to preserve the resource in place or leave it in an

undisturbed state. Mitigation measures are required to the extent that the resource could be damaged or destroyed by a project. Implementation of the following mitigation measures would mitigate to the greatest extent feasible the potential for future projects to affect archaeological resources.

Impacts to Archaeological Resources

The records search and SLF search results indicate that the County Control Area contains archaeological resources. Coordination with NAHC-provided tribal organizations that may have knowledge of cultural resources in or near the study area also indicates that the County Control Area is culturally sensitive. Although portions of the County Control Area have been previously studied, future development or improvements related to changes in land use could potentially affect and cause significant adverse impacts to archaeological resources.

Archaeological resources are present in all geographic regions within the county. Two main areas are anticipated for growth within the County Control Area: the Bloomington community (Rialto SOI) and the Town of Apple Valley SOI. The Bloomington community is located within the Valley Region, which has fewer archaeological resources than surrounding regions due to disturbance and development. However, archaeological resources can be found belowground, and intact deposits could be present below the level of historic and modern disturbance. As such, growth in the Bloomington community in particular, and the Valley Region in general, has the potential to affect buried archaeological resources through ground-disturbing construction activities associated with residential and commercial construction. The town of Apple Valley is located within the North Desert Region, which is home to numerous archaeological resources. New residential and commercial development in Apple Valley and the North Desert Region has the potential to affect surface-level and subsurface archaeological resources through ground-disturbing construction activities. Little to no growth is anticipated for the Mountains Region and East Desert Region.

The Tribal and Historic Element of the proposed Countywide Plan is designed to address potential impacts to historic and prehistoric archaeological resources. Specifically, Policies CH-2.1 through 2.5 call for preservation of resources significant at the National, State, and local levels, avoidance and mitigation of impacts, the building of partnerships, and the promotion of public awareness and education. These policies will guide the County's overall approach to archaeological resources, the County implements the Countywide Plan. However, additional mitigation measures are recommended to ensure the avoidance and mitigation of potential impacts from future projects in the County Control Area to archaeological resources; these recommended measures are outlined below.

CULTURAL RESOURCES MITIGATION MEASURE 1

The County shall identify and protect prehistoric and historic archaeological resources. To determine the archaeological sensitivity of a proposed project area, archaeological resources assessments shall be performed under the supervision of an archaeologist that meets the Secretary of the Interior's Professional Qualifications Standards (PQS) in either prehistoric or historic archaeology. Assessments shall include a CHRIS records search at the SCCIC and of the SLF maintained by the NAHC. The records searches will determine if the proposed project area has been previously surveyed for archaeological resources, identify and characterize the results of previous cultural resource surveys, and disclose any cultural resources that have been recorded and/or evaluated. If unpaved surfaces are present within the project area, and the entire project area has not been previously surveyed within the past 10 years, a Phase I pedestrian survey shall be undertaken in proposed project areas to locate any surface cultural materials that may be present. By performing a records search, consultation with the NAHC, and a Phase I survey, a qualified

archaeologist will be able to classify the project area as having high, medium, or low sensitivity for archaeological resources.

CULTURAL RESOURCES MITIGATION MEASURE 2

If potentially significant archaeological resources are identified through an archaeological resources assessment, and impacts to these resources cannot be avoided, a Phase II Testing and Evaluation investigation shall be performed by an archaeologist who meets the PQS prior to any construction-related ground-disturbing activities to determine significance. If resources determined significant or unique through Phase II testing, and site avoidance is not possible, appropriate site-specific mitigation measures shall be established and undertaken. These might include a Phase III data recovery program implemented by a qualified archaeologist and performed in accordance with the OHP's *Archaeological Resource Management Reports (ARMR): Recommended Contents and Format* (OHP 1990) and *Guidelines for Archaeological Research Designs* (OHP 1991).

CULTURAL RESOURCES MITIGATION MEASURE 3

If the archaeological assessment did not identify potentially significant archaeological resources within the proposed project area but indicated the area to be highly sensitive for archaeological resources, a qualified archaeologist shall monitor all ground-disturbing construction and pre-construction activities in areas with previously undisturbed soil. The archaeologist shall inform all construction personnel prior to construction activities of the proper procedures in the event of an archaeological discovery. The training shall be held in conjunction with the project's initial on-site safety meeting, and shall explain the importance and legal basis for the protection of significant archaeological resources. In the event that archaeological resources (artifacts or features) are exposed during ground-disturbing activities, construction activities in the immediate vicinity of the discovery shall be halted while the resources are evaluated for significance by an archaeologist who meets the PQS. If the discovery proves to be significant, it shall be curated with a recognized scientific or educational repository.

CULTURAL RESOURCES MITIGATION MEASURE 4

If the archaeological assessment did not identify potentially significant archaeological resources within the proposed project area, but indicates the area to have medium sensitivity for archaeological resources, an archaeologist who meets the PQS shall be retained on an on-call basis. The archaeologist shall inform all construction personnel prior to construction activities about the proper procedures in the event of an archaeological discovery. The training shall be held in conjunction with the project's initial on-site safety meeting, and shall explain the importance and legal basis for the protection of significant archaeological resources. In the event that archaeological resources (artifacts or features) are exposed during ground-disturbing activities, construction activities in the immediate vicinity of the discovery shall be halted while the on-call archaeologist is contacted. If the discovery proves to be significant, it shall be curated with a recognized scientific or educational repository.

Historic Built Environment Resources

As discussed above, under CEQA, any project that may cause a substantial adverse change in the significance of a historic built environment resource would also have a significant effect on the environment. Substantial adverse change to the significance of a historical resource is defined as physical demolition, destruction, alteration, or relocation of the resource or immediate surroundings such that its significance would be materially impaired. CEQA states that when a project will cause damage to a historical resource, reasonable efforts must be made to preserve the resource in place or left in an undisturbed state. Mitigation measures are required to the extent that the resource could be damaged or

destroyed by a project. Projects that follow the Secretary of the Interior's Standards for the Treatments of Historic Properties (Standards) are typically mitigated below the level of significance.

Impacts to Historic Built Environment Resources

Background research indicates that the County Control Area contains many buildings and structures that are older than 50 years of age; therefore, it is probable that future development will result in the identification of historical resources. Future development or improvements related to changes in land use could potentially affect historic buildings and structures and cause significant adverse impacts to historical resources. The following measures are recommended to assist in the avoidance and mitigation of potential impacts from future projects in the County Control Area to historical resources.

Historic built environment resources are present in all geographic regions within the county, but are most common in the Valley Region. Two main areas of the county are anticipated for growth within the County Control Area: the Bloomington community (Rialto SOI) and the Town of Apple Valley SOI. The Bloomington community is located within the Valley Region, which has more historic built environment resources than surrounding regions due to historic development of the county's population centers. Growth in the Bloomington community of the Valley Region has the potential to affect historic built environment resources directly through demolition of historic buildings and structures to make way for redevelopment. The potential for indirect impacts also exists, including both temporary indirect effects associated with construction-related noise, dust, and vibration as well as permanent effects such as changes to the integrity of historical resources (e.g., setting and feeling). The town of Apple Valley is located within the North Desert Region. Although historic built environment resources are less common in the North Desert Region, they are present. New residential and commercial development in Apple Valley and the North Desert Region has the potential to directly and indirectly affect historic built environment resources through redevelopment and new construction activities. Little to no growth is anticipated for the Mountains Region and East Desert Region.

The Tribal and Historic Element of the proposed Countywide Plan is designed to address potential impacts to historic built environment resources. Specifically, Policies CH-2.1 through 2.5 call for preservation of resources significant at the National, State, and local levels, avoidance and mitigation of impacts, the building of partnerships, and the promotion of public awareness and education. These policies will guide the County's overall approach to archaeological resources, the County implements the Countywide Plan. However, additional mitigation measures are recommended to ensure the avoidance and mitigation of potential impacts from future projects in the County Control Area to historic built environment resources; these recommended measures are outlined below.

CULTURAL RESOURCES MITIGATION MEASURE 5

San Bernardino County shall identify and protect historical resources. In the project planning phase, prior to construction activities, a historical resources assessment shall be prepared for any properties (including buildings, structures, objects, sites, historic districts, and landscape/site plan features) falling within the project area and its immediate vicinity that are at least 45 years of age. The assessment shall be prepared by a qualified architectural historian or historian who meets the Secretary of the Interior's PQS in architectural history or history. The qualified architectural historian or historian shall conduct an intensive-level evaluation in accordance with the guidelines and best practices promulgated by the State OHP to identify any potential historical resources within the proposed project area. All properties 45 years of age or older shall be evaluated within their historic context and documented in a report meeting the State OHP guidelines. All evaluated properties shall be documented on Department of Parks and Recreation Series 523 forms. The report will be submitted to the County for review and concurrence.

CULTURAL RESOURCES MITIGATION MEASURE 6

The Standards shall be used to ensure that projects requiring the rehabilitation or alteration of a historical resource will not impair its significance. Qualifying properties will be carried forward for analysis and documentation of character-defining features and alterations by a qualified architectural historian or historian who meets the Secretary of the Interior's PQS in architectural history or history. Findings will be presented in a Character-Defining Features Memorandum (CDFM). The character-defining features documented will include site plan features; overall massing, scale, and spatial relationships between buildings and landscaping/circulation corridors; architectural details and design composition; and all contributing materials, features, and finishes. Properties with interiors that were historically accessible to the public will also be evaluated for potential historic significance and documented in the CDFM. The CDFM will form the basis of the required Secretary's Standards Project Review. The CDFM will be submitted to the County for review and comment.

To ensure project compliance with the Secretary's Standards for Rehabilitation, input shall be sought from a qualified architectural historian or historic architect meeting the Secretary of the Interior's PQS during the project planning phases (prior to any construction activities). This input will ensure the avoidance of any direct/indirect physical changes to historical resources. The findings and recommendations of the architectural historian or historic architect shall be documented in a Secretary's Standards Project Review Memorandum at the schematic design phase. This memorandum shall analyze all project components for compliance with the Secretary's Standards for Rehabilitation. Project components analyzed shall include direct and indirect changes to historical resources and their setting. Should design modifications be necessary to bring projects into compliance with the Secretary's Standards for Rehabilitation, the memorandum will document those recommendations and will be submitted to the County for review and comment.

Should a project be noncompliant with the Secretary's Standards for Rehabilitation, it shall be carried forward for environmental review in an initial study and environmental impact report if necessary to study potential significant adverse impacts. This step shall be coordinated through the County.

REFERENCES CITED

Aikens, C. M.

- 1978 Archaeology of the Great Basin. *Annual Review of Anthropology* 7:71–87.

Ashby, G. E., and J. W. Winterbourne

- 1966 A Study of Primitive Man in Orange County and Some of its Coastal Areas. *Pacific Coast Archaeological Society Quarterly* 2(1):3–52.

Bancroft, H. H.

- 1886 *History of California, Volume 1, 1542-1800*. History Company Publishers, San Francisco, California.

Basgall, M. E.

- 2000 The Structure of Archaeological Landscapes in the North-Central Mojave Desert. In *Archaeological Passages: A Volume in Honor of Claude Nelson Warren*, edited by J. S. Schneider, R. M. Yohe II, and J. K. Gardner, pp. 123–138. Western Center for Archaeology and Paleontology, Publications in Archaeology, Hemet, California.

Bean, Lowell J.

- 1972 *Mukat's People: The Cahuilla Indians of Southern California*. University of California Press, Los Angeles.
- 1978 Cahuilla. In *California*, edited by Robert F. Heizer, pp. 575–587. Handbook of North American Indians, Vol. 8, William C. Sturtevant, general editor, Smithsonian Institution, Washington, DC.
- 1990 *Ethnography of the Toro Canyon Cahuilla*. Prepared for George Berkey & Associates, Inc. Cultural Systems Research, Inc., Menlo Park, California.

Bean, Lowell J., and Harry W. Lawton

- 1993 Some Explanations for the Rise of Cultural Complexity in Native California with Comments on Proto-Agriculture. In *Before the Wilderness: Environmental Management by Native Californians*, edited by Thomas C. Blackburn and Kat Anderson, pp. 27–54. Ballena Press, Menlo Park, California.

Bean, Lowell J., and William B. Mason

- 1962 *The Romero Expeditions, 1823-1826*. Palm Springs Desert Museum, Palm Springs, California.

Bean, Lowell J., and Katherine Siva Saubel

- 1972 *Temalpakh: Cahuilla Indian Knowledge and Usage of Plants*. Malki Museum Press, Morongo Indian Reservation, California.

Bean, Lowell J., and Charles R. Smith

- 1978a Gabrielino. In *California*, edited by Robert F. Heizer, pp. 538–549. Handbook of North American Indians, Vol. 8, William C. Sturtevant, general editor, Smithsonian Institution, Washington, DC.

Bean, Lowell J., and Charles R. Smith

- 1978b Serrano. In *California*, edited by Robert F. Heizer, pp. 570–574. Handbook of North American Indians, Vol. 8, William G. Sturtevant, general editor, Smithsonian Institution, Washington, DC.

Bean, Lowell J., and Sylvia Brakke Vane

- 1979 *Allen-Warner Valley Energy System: Western Transmission System: Ethnographic and Historical Resources*. Cultural Systems Research, Menlo Park, California.
- 2002 *The Native American Ethnography and Ethnohistory of Joshua Tree National Park: An Overview and Assessment Study: Section IV. The Serrano*. Electronic document, http://www.nps.gov/history/history/online_books/jotr/index.htm, accessed July 29, 2008.

Beattie, George (trans.)

- 1955 Appendix II: Diario De Un Exped' Tera Adentro Del P. Jose' M' A. De Zalvidea, Desde El 19 De Julio Hasta El 14 De Agosto De 1806. In *Preliminary Report of the Archaeological Survey of the Deep Creek Site on the Upper Mojave River* by Gerald A Smith. *San Bernardino County Museum Association Quarterly* 2:2, Redlands, California.

Bischoff, Matt C.

- 2000 *The Desert Training Center/California-Arizona Maneuver Area, 1942-1944: Historical and Archaeological Contexts*. Statistical Research, Inc., Tucson, Arizona.

Boscana, Fr. Gerónimo, O.F.M.

- 1978 *Chinigchinich: A Revised and Annotated Version of Alfred Robinson's Translation of Father Gerónimo Boscana's Historical Account of the Belief, Usages, Customs and Extravagancies of the Indians of this Mission of San Juan Capistrano Called the Acagchemem Tribe*. Phil Townsend Hanna, editor. Fine Arts Press, Santa Ana, California. Originally published 1933.

Campbell, E. W. C., and W. H. Campbell

- 1935 *The Pinto Basin Site: An Ancient Aboriginal Camping Ground in the California Desert*. Southwest Museum Papers No. 9, Los Angeles.

Cleland, J. H., and W. G. Spaulding

- 1992 An Alternative Perspective on Mojave Desert Prehistory. *Society for California Archaeology Newsletter* 26(6):1–6.

Cleland, James H., Andrew L. York, and Lorraine M. Willey

- 2007 *Piecing Together the Prehistory of Landing Hill: A Place Remembered*. EDAW Cultural Publications No. 3. EDAW, Inc., San Diego, California.

Cook, S.

- 1955 The Aboriginal Population of the San Joaquin Valley, California. *University of California Anthropological Records* 16(2):31–80.

Coues, Elliott

- 1900 *On the Trail of a Spanish Pioneer: The Dairy and Itinerary of Francisco Garcés (Missionary Priest) in his Travels through Sonora, Arizona, and California, 1775–1776*. Volumes 1 and 2. Francis P. Harper, New York.

Engelhardt, Zephyrin, O. F. M.

- 1927a *San Gabriel Mission and the Beginning of Los Angeles*. Mission San Gabriel, San Gabriel, California.
- 1927b *San Fernando Rey, the Mission of the Valley*. Franciscan Herald Press, Chicago, Illinois.

California Energy Commission (CEC)

- 2008 *Final Staff Assessment (FSA) for the Victorville 2 Hybrid Power Project, San Bernardino County, California*. Prepared by CEC staff (AFC 07-AFC-1). March 2008.

Grenda, Donn R., Christopher J. Doolittle, and Jeffrey H. Altschul

- 1998 *House Pits and Middens: A Methodological Study of Site Structure and Formation Processes at CA-ORA-116, Newport Bay, Orange County, California*. Technical Series No. 69. Statistical Research, Inc., Redlands, California.

Gumprecht, Blake

- 1999 *The Los Angeles River: Its Life, Death, and Possible Rebirth*. Johns Hopkins University Press, Baltimore, Maryland.

Harrington, John P.

- 1942 Culture Element Distributions: XIX, Central California Coast. *Anthropological Records* 7:1. University of California Press, Berkeley.

Hoover, M. B., H. E. Rensch, E. G. Rensch, and W. N. Abeloe

- 2002 *Historic Spots in California*. 5th ed. Revised by D. E. Kyle. Stanford University Press, Stanford, California.

Howard, G. W.

- 1985 The Desert Training Center/California-Arizona Maneuver Area. *Journal of Arizona History* 26(3):273–294.

Hoyt, Franklin

- 1948 History of Coachella Valley. In *The Periscope* (1990). A Publication of the Coachella Valley Historical Society. Indio, California.

Johnston, Bernice E.

- 1962 *California's Gabrielino Indians*. Frederick Webb Hodge Anniversary Publication Fund 8, Southwest Museum, Los Angeles, California.

Justice, Noel D.

- 2002 *Stone Age Spear and Arrow Points of California and the Great Basin*. Indiana University Press, Bloomington.

Kelly, Isabel T., and Catherine S. Fowler

- 1986 Southern Paiute. In *Handbook of North American Indians* Vol. 11, Great Basin. Warren L. D'Azevedo, ed., pp. 435–465. Smithsonian Institution, Washington, DC.

King, Chester D.

- 1993 Fuel Use and Resource Management: Implications for the Study of Land Management in Prehistoric California and Recommendations for a Research Program. In *Before the Wilderness: Environmental Management by Native Californians*, edited by Thomas C. Blackburn and Kat Anderson, pp. 279–298. Ballena Press, Menlo Park, California.
- 1994 *Native American Placenames in the Santa Monica Mountains National Recreation Area, Agoura Hills*. Topanga Anthropological Consultants, California.
- 2004 *Japchibit Ethnohistory*. Angeles National Forest, Topanga Anthropological Consultants, California.

Kroeber, Alfred J.

- 1925 *Handbook of the Indians of California*. Bureau of American Ethnology Bulletin 78. Dover Publications, New York, New York.
- 1959 *Ethnographic Interpretations 7-11*. University of California Publications in American Archaeology and Ethnology 47(3), Berkeley.
- 1976 *Handbook of the Indians of California*. Dover Publications, Inc., New York. Originally published 1925, Bureau of American Ethnology, Smithsonian Institution. Government Printing Office, Washington, DC.

Langum, D. J.

- 1987 *Law and Community on the Mexican California Frontier: Anglo-American Expatriates and the Clash of Legal Traditions, 1821-1846*. University of Oklahoma Press, Norman.

Leakey, L. S. B., R. D. Simpson, and T. Clements

- 1968 Archaeological Excavations in the Calico Mountains, California: Preliminary report. *Science* 160:1022–1033.

Leakey, L. S. B., R. D. Simpson, T. Clements, R. Berger, and J. Witthoft

- 1972 *Pleistocene Man at Calico: A Report on the International Conference on the Calico Mountains Excavations, San Bernardino County, California*. San Bernardino County Museum, Redlands, California

Lee, G., and W. D. Hyder

- 1991 Prehistoric Rock Art as an Indicator of Cultural Interaction and Tribal Boundaries in South-central California. *Journal of California and Great Basin Anthropology* 13(1):15–28.

McCawley, William

- 1996 *The First Angelinos: The Gabrielino Indians of Los Angeles*. Malki Museum Press, Banning California, and Ballena Press, Novato, California.

Mithun, Marianne

- 2004 *The Languages of Native North America*. Reprinted. Cambridge University Press, Cambridge, Massachusetts. Originally published 1999, Cambridge University Press, Cambridge, Massachusetts.

Moratto, Michael J.

- 1984 *California Archaeology*. Academic Press, New York, New York.

National Park Service

- 1990 National Register Bulletin 15. *How to Apply the National Register Criteria for Evaluation*. U.S Department of the Interior.

Nevin, D.

- 1974 *The Expressmen*. Time-Life Books, Alexandria, Virginia.

Norris, Frank, and Richard L. Carrico

- 1978 *A History of Land Use in the California Desert Conservation Area*. Bureau of Land Management, Desert Planning Staff, Riverside, California.

Office of Historic Preservation (OHP)

- 1990 *Archaeological Resource Management Reports (ARMR): Recommended Contents and Format*. Department of Parks and Recreation, Office of Historic Preservation, Sacramento, California.
- 1991 *Guidelines for Archaeological Research Designs*. Preservation Planning Bulletin No. 5, Department of Parks and Recreation, Office of Historic Preservation, Sacramento, California.

O'Neil, Stephen

- 2001 *Ethnobotanical Research in the Bolsa Chica Region*. Prepared for Dr. Nancy Whitney-Desautels. Scientific Research Systems, Inc., Temecula, California.

Reid, Hugo

- 1926 *The Indians of Los Angeles County*. Privately printed, Los Angeles, California.

San Manuel Band of Mission Indians

- 2008 Tribal Government. Electronic document, <http://www.sanmanuel-nsn.gov/tribal.php>, accessed July 29, 2008.

Stein, P.

- 1994 *Historic Trails in Arizona from Coronado to 1940*. SWCA, Inc., for the Arizona State Historic Preservation Office. SWCA, Inc., Phoenix, Arizona.

Steward, J. H.

- 1970 Basin-Plateau Aboriginal Sociopolitical Groups. Reprinted, University of Utah Press, Salt Lake City. Originally published 1938, Bulletin 120, Bureau of American Ethnology, Smithsonian Institution, Washington, DC.

Stewart, Kenneth M.

- 1968 A Brief History of the Chemehuevi Indians. *The Kiva* 34:9-27.

Stine, S.

- 1994 Extreme and Persistent Drought in California and Patagonia during Medieval Times. *Nature* 369 (6481):546–549.

Stoffle, Richard W., D.B. Halmo, and D.E. Austin

- 1997 Cultural Landscapes and Traditional Cultural Properties: A Southern Paiute View of the Grand Canyon and Colorado River. *American Indian Quarterly* 21(2):229-249.

Strong, W. Duncan

- 1929 Aboriginal Society in Southern California. *University of California Publications in American Archaeology and Ethnology* 26. (Reprinted 1972). Classics in California Anthropology, 2. Malki Museum Press, Banning, California.

Sutton, M. Q.

- 1996 The Current Status of Archaeological Research in the Mojave Desert. *Journal of California and Great Basin Anthropology* 18(2):221–257.
- 2001 Excavations at Teddy Bear Cave (CA-KER-508), Tomo-Kahni State Park, Southern Sierra Nevada, California. *Pacific Coast Archaeological Society Quarterly* 37(1).

Sutton, M. Q., M. E. Basgall, J. K. Gardner, and M. W. Allen

- 2007 Advances in Understanding Mojave Desert Prehistory. In *California Prehistory: Colonization, Culture, and Complexity*, edited by T. L. Jones and K. A. Klar, pp. 229–245. AltaMira Press, New York.

Thomas, D. H., L. S. A. Pendelton, and S. C. Cappannari

- 1986 Western Shoshone. In *Handbook of North American Indians*. Vol. 11, *Great Basin*, edited by W. L. d'Azevedo, pp. 262–283. Smithsonian Institution, Washington, DC.

Theodoratus, Dorothea, Geri Emberson, David White, Steven W. Conkling, and Deborah McLean

- 1998 *Death Valley National Park Cultural Affiliation Study*. Report prepared for Death Valley National Park. Report on file at the Eastern Information Center, Riverside, California.

Timbrook, Jan, John R. Johnson, and David D. Earle

- 1993 Vegetation Burning by the Chumash. In *Before the Wilderness: Environmental Management by Native Californians*, edited by Thomas C. Blackburn and Kat Anderson, pp. 117–150. Ballena Press, Menlo Park, California.

Warren, Claude N., and D. L. True

- 1984 The Desert Region. In *California Archaeology*, edited by Michael J. Moratto, with contributions by D. A. Fredrickson, C. Raven, and C. N. Warren, pp. 339–430. Academic Press, Orlando, Florida.

Yenne, Bill

- 1985 *The Illustrated Historic of the American Railroad*. Bonanza Books, New York, New York.

Yohe, R. M.

- 1998 The Introduction of the Bow and Arrow and Lithic Resource Use at Rose Spring (CA-INY-372). *Journal of California and Great Basin Anthropology* 20:26–52.

Zigmond, M.

- 1981 *Kawaiisu Ethnobotany*. University of Utah Press, Salt Lake City.
- 1986 Kawaiisu. In *Great Basin*, edited by W. d’Azevedo, pp. 398–411. *Handbook of North American Indians*, Vol. 11. Smithsonian Institution Press, Washington, DC.

Zyniecki, M.

- 2003 *Cultural Resources Inventory of 1,730 Acres in the Emerson Lake Training Area, Marine Air Ground Task Force Training Command, Marine Corps Air Ground Combat Center, Twentynine Palms*. Report submitted to NREA, MAGTFTC, MCAGCC, Twentynine Palms, California.

Appendix A

Cultural Resources Studies Conducted in San Bernardino County between 2010 and 2017

This page intentionally left blank.

Cultural Resource Technical Report for the San Bernardino Countywide Plan, San Bernardino County, California

Report Number	Author(s)	Year	Title	Company	Report Type	Inventory Size	Resources	Resource Count	USGS Map(s)
SB-06193	Perez, Don	2012	Tigertail/Ensife #11748 (255651).	EBI Consulting	Archaeological, Field study	0.25 acres	--	0	Apple Valley North
SB-06320	Leftwich, Brent, Mark Neal, and Craig Woodman	2010	Class III Cultural Resources Technical Report for the Granite Mountain Wind Energy Project, San Bernardino County, California.	URS	Archaeological, Field study	2373 acres	36-014921, 36-014922, 36-014923, 36-014924, 36-014925, 36-014926, 36-014927, 36-014928, 36-014929, 36-014930, 36-014931, 36-014932, 36-014933, 36-014934, 36-014935	15	Fairview Valley, White Horse Mountain
SB-06524	Wlodarski, Robert J.	2010	RECORD SEARCH AND FIELD RECONNAISSANCE PHASE FOR PROPOSED AT&T WIRELESS TELECOMMUNICATIONS SITE LA8023 (FOOTHILL MARKETPLACE) 12879 FOOTHILL BOULEVARD, RANCHO CUCAMONGA, CALIFORNIA 91789	--	Study type not listed	Unknown	--	0	--
SB-06535	Wlodarski, Robert J.	2010	RECORD SEARCH AND FIELD RECONNAISSANCE PHASE FOR THE PROPOSED AT&T WIRELESS TELECOMMUNICATIONS SITE ES0267 (FOOTHILL PLAZA) 16910 FOOTHILL BOULEVARD, FONTANA, CALIFORNIA 92336	--	Study type not listed	Unknown	--	0	--
SB-06536	Alexandrowicz, John Stephen and Ian Craig Alexandrowicz	2010	Historical and Paleontological Resources Monitoring at the Maple Park Phase I Project, 7700 Maple Avenue, City of Hesperia, San Bernardino County, California.	Archaeological Consulting Services	Archaeological, Monitoring	20 Acres	36-010316	1	Hesperia
SB-06543	Wlodarski, Robert	2010	Field Reconnaissance Phase for the proposed AT&T Wireless Telecommunications Site ES0100 (Victor Valley College) 18422 Bear Valley Road, Victorville, California	CARE	Archaeological, Architectural/Historical, Field study	Unknown	36-007061, 36-020151, 36-060839	3	Hesperia
SB-06547	Scrivner, Julie	2010	Borea Canyon Pumping System Addendum.	--	Study type not listed	Unknown	--	0	--
SB-06555	Hatheway, Roger	2010	HISTORICAL AND ARCHAEOLOGICAL SURVEY OF THE AGUIRRE CONDITIONAL USE PERMIT (CUP) PROPERTY, COUNTY OF SAN BERNARDINO, VICINITY OF ARROWBEAR, CALIFORNIA	--	Study type not listed	Unknown	--	0	--
SB-06556	Underbrink, Susan	2010	Class III Cultural Resources Survey for the CalNev Pipeline Company Clark Mountain Washout Repair Project, San Bernardino County, California.	--	Study type not listed	Unknown	--	0	--
SB-06558	Wlodarski, Robert J.	2010	AT&T Wireless Telecommunications Site LA8109 (Euclid & Pine) Located at 16651 Euclid Avenue, Chino, California 91710.	CARE	Archaeological, Field study	0.25 acres	--	0	Prado Dam

Cultural Resource Technical Report for the San Bernardino Countywide Plan, San Bernardino County, California

Report Number	Author(s)	Year	Title	Company	Report Type	Inventory Size	Resources	Resource Count	USGS Map(s)
SB-06559	Wlodarski, Robert J.	2010	AT&T Wireless Telecommunications Site ES0066 (Euclid Hwy 83) Located at Hwy 83 S/S, 1000 feet E/O Shady View Drive, Chino, California 91710.	CARE	Archaeological, Field study	0.25 Acres	--	0	Prado Dam
SB-06613	Scrivner, Julie	2010	Archaeological Reconnaissance Report: Sheep Fire Suppression Repair	--	Study type not listed	Unknown	--	0	--
SB-06621	Encarnacion, Deirdre	2010	Identification and Evaluation of Historic Properties: Plant 134 Upgrade Project, City of Highland, San Bernardino County, California.	--	Study type not listed	Unknown	--	0	--
SB-06638	Janssen, Virginia	2010	Cultural Resource Survey Report: Greenspot Road Site, San Bernardino County, CA.	Dynamic Environmental Associates, Inc.	Archaeological, Field study	approx 4 acres	--	0	Redlands
SB-06639	Tang, Bai "Tom" and Terri Jacquemain	2010	Identification and Evaluation of Historic Properties: Nanticoke Pump Station Bypass Sewer Project, Town of Apple Valley, San Bernardino County, California.	--	Study type not listed	Unknown	--	0	--
SB-06652	ESA	2010	PRELIMINARY ARCHAEOLOGICAL SURVEY REPORT FOR 98 LINEAR MILES OF THE EAST BRANCH EXTENSION OF THE CALIFORNIA AQUEDUCT FOR THE DWR EAST BRNACH ENLARGEMENT PROJECT LOS ANGELES AND SAN BERNARDINO COUNTIES (CA)	ESA	Study type not listed	Unknown	36-002910, 36-021351	2	--
SB-06653	Wlodarski, Robert J.	2010	AT&T Wireless Telecommunications Site LA8018 (SCE Philadelphia) located at 14000 Philadelphia Street, Fontana, California 92337.	CARE	Archaeological, Field study	0.25 acres	--	0	Fontana
SB-06654	Wlodarski, Robert	2010	Field Reconnaissance phase for the AT&T Wireless Telecommunications Site LA8016 (Baseline Hanley) located at 12600 Baseline Road, Rancho Cucamonga California	CARE	Archaeological, Architectural/Historical, Field study	Unknown	36-012356, 36-015497, 36-020138	3	Guasti
SB-06655	Wlodarski, Robert J.	2010	A Record Search and Field Reconnaissance for the Proposed AT&T Wireless Telecommunications Site LAC154 (Goffs Butte) 35700 Mountain Spring Road, Goffs, California 92332.	CARE	Archaeological, Field study	0.25 acres	--	0	Goffs
SB-06657	Becker, Mark S.	2010	An Archaeological Survey for the 115 kV Subtransmission Line near Twentynine Palms, San Bernardino County, California.	--	Study type not listed	Unknown	--	0	--
SB-06660	Dallas, Jr, Herb and Stephanie Velazquez	2010	An Archaeological Survey Report for the Oak Glen and Pendleton Fires in San Bernardino, California.	--	Study type not listed	Unknown	--	0	--
SB-06669	Sampson, Seth	2010	Pearson Lab Road Grading Project, Kern and San Bernardino Counties, California NAWS Cultural Resource Number 2010-37	NavFac Environmental Management Division Department of the Navy	Field study	Unknown	--	0	Ridgecrest North
SB-06670	Sampson, Seth	2010	Power to Small Arms Range, San Bernardino County, California.	Dept of the Navy	Archaeological, Evaluation, Field study	approx 10 acres	36-021498	1	Lone Butte
SB-06678	Puckett, Heather R.	2010	Enchanted Forest.	Tetra Tech, Inc	Literature search	0.25 acres	--	0	San Bernardino North

Cultural Resource Technical Report for the San Bernardino Countywide Plan, San Bernardino County, California

Report Number	Author(s)	Year	Title	Company	Report Type	Inventory Size	Resources	Resource Count	USGS Map(s)
SB-06689	Wlodarski, Robert J.	2010	CULTURAL RESOURCES RECORD SEARCH AND ARCHAEOLOGICAL SURVEY RESULTS FOR THE PROPOSED ROYAL STREET COMMUNICATIONS, CALIFORNIA LLC, SITE LA4034A (ARROWHEAD COVERING) LOCATED AT 28079 HIGHWAY 189, LAKE ARROWHEAD, SAN BERNARDINO COUNTY, CALIFORNIA, 92352	--	Study type not listed	Unknown	--	0	--
SB-06692	Laroque, Mark	2010	CAMPBELL #880188	--	Study type not listed	Unknown	--	0	--
SB-06707	Brunzell, David	2011	Archaeological Records Search Results for the Shallen Residential Project (Assessor Parcel Number 1061-501-03) in Rancho Cucamonga, San Bernardino County, California.	--	Study type not listed	Unknown	--	0	--
SB-06714	Leach-Palm, Laura Et Al	2010	Cultural Resources Inventory of Caltrans District 9 Rural Conventional Highways in Inyo, Eastern Kern, Mono and Northern San Bernardino Counties.	Far Western Anthropological Group, Inc	Archaeological, Field study	Unknown	--	0	--
SB-06716	Moffitt, Steven A. and Moffitt, Linda R.	2010	FINAL: A CULTURAL RESOURCES INVENTORY OF NINE SELECTED LOCATIONS BETWEEN NEEDLES AND NEWBERRY SPRINGS, SAN BERNARDINO COUNTY, CALIFORNIA	--	Study type not listed	Unknown	--	0	--
SB-06719	Sander, Jay K.	2010	Archaeological Survey Report for Southern California Edison's Pole Replacement Project: Highgrove-Corona 115kV Circuit, San Bernardino and Riverside Counties, California.	--	Study type not listed	Unknown	--	0	--
SB-06728	Hogan, Michael and Terri Jacquemain	2010	Identification and Evaluation of Historic Properties: Plant F41A Well Replacement Project (Well F54), CEMEX Quarry at Lytle Creek Wash, San Bernardino County, California.	--	Study type not listed	Unknown	--	0	--
SB-06729	Sander, Jay K.	2010	Archaeological Survey Report for Southern California Edison's Pole Replacement Project, Rialto, San Bernardino County, California.	--	Study type not listed	Unknown	--	0	--
SB-06730	Jones, Gary	2010	Seismic Retrofit of Three Bridges on Interstate 15 in San Bernardino County: Afton Canyon Road, Basin Road and Rasor Road.	CalTrans	Architectural/Historical, Field study	<5 acres	36-004198	1	Cave Mountain, Dunn, West of Soda Lake
SB-06734	Sander, Jay K.	2010	Archaeological Survey Report for Southern California Edison's Pole Replacement Project: Chino Hills, San Bernardino County, California, WO 6034-4800, 0-4887.	Chambers Group	Archaeological, Field study	1 Acre	--	0	Prado Dam
SB-06735	Glentis, Dionisios	2010	Archaeological Survey Report for the Chino-Villa Park (AKA) Chino-Barre 220kV Transmission Line LST2 and LST1 Removal Project, Chino Hills, San Bernardino County, California.	Southern California Edison	Archaeological, Field study	4.5 acres	--	0	Prado Dam
SB-06743	Sander, Jay K.	2010	Archaeological Survey Report for Southern California Edison's Pole Replacement Project: Loma Linda and San Bernardino, San Bernardino County, California.	--	Study type not listed	Unknown	--	0	--

Cultural Resource Technical Report for the San Bernardino Countywide Plan, San Bernardino County, California

Report Number	Author(s)	Year	Title	Company	Report Type	Inventory Size	Resources	Resource Count	USGS Map(s)
SB-06744	Brunzell, David	2010	Cultural Resources Assessment: Colton Soil Safe Project, City of Colton, San Bernardino County, California.	--	Study type not listed	Unknown	36-021694	1	--
SB-06745	Tang, Bai "Tom"	2010	Preliminary Historical/Archaeological Resources Study: Short Way Subdivision Positive Train Control (PTC) Project Southern California Regional Rail Authority, Cities of San Bernardino and Colton, San Bernardino County, California.	--	Study type not listed	Unknown	--	0	--
SB-06746	Puckett, Heather R.	2010	Macy Relo.	--	Study type not listed	Unknown	--	0	--
SB-06751	Tang, Bai "Tom" and Michael Hogan	2010	Identification and Evaluation of Historic Properties: Plant 150 Project, City of Highland, San Bernardino County, California.	--	Study type not listed	Unknown	--	0	--
SB-06754	Wlodarski, Robert J.	2010	AT&T Wireless Telecommunication Site LA8047 (Agua Mansa and Hopkins) 600 West Litton Avenue, Colton, California.	--	Study type not listed	Unknown	--	0	--
SB-06755	Mckenna, Jeanette A.	2010	Archaeological Monitoring, Agua Mansa, San Bernardino County, California.	--	Study type not listed	Unknown	--	0	--
SB-06760	Estes, Allen, Nazih Fino, Paul Farnsworth, and David Buckley	2010	Final Archaeological Survey and Testing Report: Identification and Evaluation of Historic Properties Affected by Military Training Exercises and Required Support Operations within the Block-2 Area of the National Training Center, Fort Irwin, California.	--	Study type not listed	Unknown	--	0	--
SB-06767	Schmidt, James	2010	Archaeological Letter Report: Hector 12kV Scott Brackett Deteriorated Pole Replacement Project (WO 6072-4800; J-4812), Newberry Springs Area, San Bernardino County, California.	Compass Rose	Archaeological, Field study	0.25 Acres	--	0	Troy Lake
SB-06771	Morin, Tim	2010	An Archaeological Survey Report for the Playground 1038i Exemption, San Bernardino, California.	CDF/County of San Bernardino	Archaeological, Field study	27 acres	--	0	San Bernardino North
SB-06777	Feller, Peter L.	2010	Confidential Archaeological Letter for the Biggers Forest Fire Prevention Exemption, San Bernardino County, California.	--	Archaeological, Field study	2 Acres	--	0	Forest Falls
SB-06784	Morin, Tim	2010	Willow Creek Fuel Modification Project.	--	Study type not listed	Unknown	--	0	--
SB-06785	Bonner, Wayne H. and Marnie Aislin-Kay	2010	Cultural Resource Records Search and Site Visit Results for TowerCo Assets LLC Candidate CA2358 (Cajon Summit), 5900 Mariposa Road, Hesperia, San Bernardino County, California.	--	Study type not listed	Unknown	--	0	--
SB-06788	Bonner, Wayne H. and Arabesque Said	2010	Cultural Resource Records Search and Site Visit Results for T-Mobile USA Candidate IE25560-B (HWD#15), 15680 Palm Street, Hesperia, San Bernardino County, California.	Michael Brandman Associates	Archaeological, Field study	0.25	--	0	Hesperia
SB-06791	Heidelberg, Kurt	2010	Archaeological Survey Report for Southern California Edison's Deteriorated Pole Project on the Bragdon 12kV Circuit on the Bureau of Land Management Property near Barstow, San Bernardino County, California.	--	Study type not listed	Unknown	--	0	--

Cultural Resource Technical Report for the San Bernardino Countywide Plan, San Bernardino County, California

Report Number	Author(s)	Year	Title	Company	Report Type	Inventory Size	Resources	Resource Count	USGS Map(s)
SB-06792	Glentis, Dionisios	2010	Archaeological Survey Report for Southern California Edison Company's Replacement of 21 Deteriorated Power Pole Structures Located on the Daisy 12kV and Lockhart 33kV Distribution Circuits, Hinkley and West of Hinkley, San Bernardino County, California.	--	Study type not listed	Unknown	--	0	--
SB-06793	Hudlow, Scott M.	2010	A Phase I Cultural Resource Survey for Solar Farm Site, Victor Phelan, City of Adelanto, California.	--	Study type not listed	Unknown	--	0	--
SB-06797	Slaughter, Deirdre, Daniel Ballester, and Laura Shaker	2011	Identification and Evaluation of Historic Properties: Lake Arrowhead Community Services District Storage Access Road Project, Lake Arrowhead Area, San Bernardino County, California.	--	Study type not listed	Unknown	--	0	--
SB-06799	Bonner, Wayne	2010	Cultural Resources Records Search and Site Visit Results for T-Mobile USA Candidate IE24125-B (Strawberry Peak Colo) 216110 Strawberry Peak, Lake Arrowhead, San Bernardino County, California	MBA	Archaeological, Architectural/Historical, Field study	Unknown	36-004034, 36-007049, 36-013500, 36-013501, 36-013502, 36-018087, 36-020172, 36-020297, 36-020298, 36-020299, 36-020300, 36-020301, 36-060193	13	Harrison Mountain
SB-06800	Losekoot, Frank	2010	A Confidential Archaeological Letter for the Hooks Creek West Fuel Modification Project for the County of San Bernardino, San Bernardino County, California.	San Bernardino County & Cal Fire	Archaeological, Field study	29 Acres	--	0	Harrison Mountain, Lake Arrowhead
SB-06801	Tang, Bai "Tom"	2010	Historical/Archaeological Resources Survey: Banff, Brentwood, Mitrity and Shasta Water Tank Replacement Project, Lake Arrowhead Community Services District, San Bernardino County, California.	CRM Tech	Archaeological, Field study	approx 4 acres	--	0	Harrison Mountain, Lake Arrowhead
SB-06802	Heidelberg, Kurt	2010	Archaeological Survey Report for Southern California Edison's Deteriorated Pole Replacements in Redlands, San Bernardino County, California.	--	Study type not listed	Unknown	--	0	--
SB-06803	Feller, Peter L.	2010	Forest Fire Prevention Exemption for the Lewis Property.	Black Fox Timber Management Group, Inc.	Archaeological, Field study	2 acres	--	0	Lake Arrowhead
SB-06807	Winslow, Diane L., Jeffrey R. Wedding, and David C. Smee	2010	A Reconnaissance Survey for Characterization and Boundary Determination of the Horse Thief Springs Site (CA-SBR-2652), Prehistoric and Ethnohistoric Components.	--	Study type not listed	Unknown	--	0	--
SB-06810	Mckenna, Jeanette A.	2010	Archaeological Monitoring for the CSUSB Observatory Project.	--	Study type not listed	Unknown	--	0	--

Cultural Resource Technical Report for the San Bernardino Countywide Plan, San Bernardino County, California

Report Number	Author(s)	Year	Title	Company	Report Type	Inventory Size	Resources	Resource Count	USGS Map(s)
SB-06814	Wlodarski, Robert J. and Bonner, Diane F.	2010	Cultural Resources Record Search and Archaeological Survey Results for the Proposed Royal Street Communications, California, LLC, Site LA5153A (Schen Steel) Located at 8830 Vineyard Avenue, Rancho Cucamonga, San Bernardino County, California.	HEART	Archaeological, Field study	0.25 acres	--	0	Guasti
SB-06817	Tibbet, Casey and Avalos, Victoria	2010	Cultural Resources Assessment 9612 Foothill Boulevard Assessor's Parcel Numbers City of Rancho Cucamonga San Bernardino County, California	LSA	Archaeological, Architectural/Historical, Evaluation, Field study	Unknown	36-016459, 36-016460, 36-021512, 36-023221	4	Guasti
SB-06818	Tang, Bai "Tom", Deidre Encarnacion, Daniel Ballester, and Laura H. Shaker	2010	Identification and Evaluation of Historic Properties: Chino Desalter Phase 3 Expansion Project, Riverside and San Bernardino Counties, California.	CRM TECH	Architectural/Historical, Evaluation	Unknown	--	0	Corona North, Guasti, Prado Dam
SB-06820	Schmidt, James J.	2010	Archaeological Letter Report: Archibald-Chino-Corona-NON-ISO Deteriorated Pole Replacement Project (WO 34-TD468505), San Bernardino County, California.	Compass Rose	Archaeological, Field study	0.25 acres	36-002845	1	Corona North
SB-06824	Bonner, Wayne H. and Sarah A. Williams	2010	Cultural Records Search and Site Visit Results for T-Mobile USA Candidate IE 4872-A (Hunter's Ridge Park), 5220 Chaffey Avenue, Fontana, San Bernardino County, California.	--	Study type not listed	Unknown	--	0	--
SB-06831	Schmidt, James J.	2011	Archaeological Survey Report: Southern California Edison TDBU Helicopter Training Facility Barstow Daggett Airport, San Bernardino County, California.	--	Study type not listed	Unknown	--	0	--
SB-06833	Sapp, Bill	2011	Hard Rock Mineral Lease—Rainbow Quartz Mine AKA Lucky Baldwin Claim.	--	Study type not listed	Unknown	--	0	--
SB-06834	Hudlow, Scott	2011	A Phase I Cultural Resources Survey for Yucaipa Senior Terrace, City of Yucaipa, California.	--	Study type not listed	Unknown	--	0	--
SB-06836	Wlodarski, Robert J.	2010	Cultural Resources Record Search and Archaeological Survey Results for the Proposed Royal Street Communications, California, LLC, Site LA5307A (T-Mobile Colo IE04494A) Located at 220 East Baseline Street, San Bernardino, San Bernardino County, California, 92410.	HEART	Archaeological, Field study	0.25 acres	36-023371	1	San Bernardino South

Cultural Resource Technical Report for the San Bernardino Countywide Plan, San Bernardino County, California

Report Number	Author(s)	Year	Title	Company	Report Type	Inventory Size	Resources	Resource Count	USGS Map(s)
SB-06839	Marken, Mitchell	2010	East Branch Extension Phase II Project, Extended Phase I Archaeological Survey and Assessment.	--	Study type not listed	Unknown	36-008546, 36-013549, 36-013550, 36-013551, 36-013552, 36-013553, 36-013554, 36-013555, 36-013556, 36-013557, 36-013558, 36-013559, 36-013560, 36-013561, 36-013562, 36-013563, 36-013564, 36-013565, 36-013566, 36-013567, 36-013568, 36-013569, 36-013570, 36-013573, 36-013582, 36-014406, 36-023402, 36-023403, 36-023404, 36-023405	30	--
SB-06843	Mckenna, Jeanette A.	2010	A Cultural Resources Investigation of the Proposed Loma Linda University Medical Center Heart and Surgical Campus Expansion: 11.68 Acres of Land Located at 26735 Orange Avenue, Loma Linda, San Bernardino County, California.	--	Study type not listed	Unknown	36-023406	1	--
SB-06845	Heidleberg, Kurt	2011	Archaeological Survey Report For Southern California Edison's Service Pole (473253E) Installation on the Memphis 12kV Transmission Line in Redlands, San Bernardino County, CA	AECOM	Archaeological, Field study	Unknown	--	0	Yucaipa
SB-06848	Bonner, Wayne H. and Marnie Aislin-Kay	2010	Cultural Resource Records Search and Site Visit Results for T-Mobile USA Candidate IE24275A (St. Mary's), 7495 Church Street, Yucca Valley, San Bernardino County, California.	Michael Brandman Associates	Archaeological, Field study	0.25 acres	--	0	Yucca Valley South
SB-06852	Ahmet, Koral, Evelyn Chandler, William Sharp, and Wendy Jones	2011	Results of Archaeological Test Program and Evaluation of Sites in the Barstow Landfill Expansion Area near Barstow, San Bernardino County, California.	Ecorp	Archaeological, Excavation	390 acres	36-002295, 36-012307, 36-012308, 36-012309, 36-012312, 36-012318, 36-012319, 36-012320, 36-012321	9	Barstow SE
SB-06857	Coleman, Jason A.	2011	Cultural Resources Survey Report for the Baldy Mesa Fuel Modification Project, San Bernardino County, California	Solano Archaeological Services	Archaeological, Management/planning	Unknown	36-007159, 36-021619, 36-023408	3	Baldy Mesa

Cultural Resource Technical Report for the San Bernardino Countywide Plan, San Bernardino County, California

Report Number	Author(s)	Year	Title	Company	Report Type	Inventory Size	Resources	Resource Count	USGS Map(s)
SB-06858	Smallwood, Josh	2010	Cultural Resources Study: Main Street Corridor Project, City of Hesperia, San Bernardino County, California.	Ecorp	Archaeological, Field study	3 miles	--	0	Baldy Mesa, Hesperia
SB-06859	Tang, Bai "Tom", Terri Jacquemain, Daniel Ballester, and Harry Quinn	2010	Identification and Evaluation of Historic Properties: Town of Apple Valley and City of Hesperia Wastewater Reclamation Plants and Related Facilities Project, Victor Valley Area, San Bernardino County, California.	--	Study type not listed	Unknown	--	0	--
SB-06860	Heidelberg, Kurt and Gabrielle Duff	2011	Archaeological Survey Report for Southern California Edison's Line Extension Project in Victorville, California.	Inland Environmental Associates	Archaeological, Field study	approx 1/2 mile	36-007545	1	Baldy Mesa
SB-06861	Schmidt, James J.	2010	Archaeological Letter Report: Floodgate 12 kV, Sundown 12 kV and Portland 33 kV Deteriorated Pole Replacement Projects (WO 6073-4800; 1-4813 & 0-4873), San Bernardino County, California.	Compass Rose	Archaeological, Field study	0.5 acres	--	0	Victorville, Wild Crossing
SB-06869	Coleman, Jason	2011	Cultural Resource Survey Report for the Oak Hills Modification Project, San Bernardino County, California.	--	Study type not listed	Unknown	36-004251, 36-004253	2	--
SB-06872	Padon, Beth	2011	Cultural Resource Assessment Study for Verizon "Oxford" Site in Phelan, San Bernardino County, CA	Discovery Works, Inc	Archaeological, Field study	Unknown	--	0	Phelan
SB-06878	Wlodarski, Robert J.	2010	Cultural Resources Record Search and Archaeological Survey Results for the Proposed Royal Street Communications, California, LLC, Site 4041A (Palo Verde Drive) located at Twenty-Nine Palms Highway & East Drive, Morongo Valley, San Bernardino County, California 92556.	HEART	Archaeological, Field study	0.25 acres	--	0	Morongo Valley
SB-06879	Sander, Jay	2011	A Class III Cultural Resources Inventory for Southern California Edison's Underground Cable Replacement Project, Silver (Dry) Lake, San Bernardino County, California.	Chambers Group	Archaeological, Field study	Unknown	--	0	Baker, West of Baker
SB-06880	White, Laura S.	2010	Records Search Results for T-Mobile USA Facility IE24311-A (Blind Hills), Essex, San Bernardino County, California.	Archaeological Associates	Literature search	0	--	0	Blind Hills
SB-06885	Eskenazi, Suzanne	2011	A Class III Inventory of Two 5-Acre Parcels for Proposed Silurian Meteorological Tower Locations near Baker, San Bernardino County, California.	--	Study type not listed	Unknown	--	0	--
SB-06886	Wlodarski, Robert J.	2010	Record Search Results for the Proposed AT&T Wireless Telecommunications Site LAT014 (29 Palms Marine Base) located at 4367 Adobe Road, Twentynine Palms, California 92277.	CARE	Literature search	0.25 acres	--	0	Twentynine Palms
SB-06887	Bonner, Wayne H. and Sarah A. Williams	2010	Cultural Resources Records Search and Site Visit Results for Fidelity Towers Candidate CA8002-A (Twentynine Palms West), 5350 Encella Dr, Twentynine Palms, San Bernardino County, California.	Michael Brandman Associates	Archaeological, Field study	0.25 acres	--	0	Twentynine Palms

Cultural Resource Technical Report for the San Bernardino Countywide Plan, San Bernardino County, California

Report Number	Author(s)	Year	Title	Company	Report Type	Inventory Size	Resources	Resource Count	USGS Map(s)
SB-06888	Thomas, Roberta L. and Christopher W. Purtell	2011	Pinto Mountain Wind Energy Testing Project Cultural Resources Technical Report.	Sapphos Environmental	Archaeological, Excavation	21304 acres	--	0	Queen Mountain, Twentynine Palms, Valley Mountain
SB-06890	Belcourt, Tria Marie	2010	Tortoise Fencing Gap Closure Project.	--	Study type not listed	Unknown	--	0	--
SB-06892	Mason, Roger D.	2010	Archaeological Survey Report for the Daggett Ditch Bridge Replacement Project, Daggett, San Bernardino County, California.	Ecorp	Archaeological, Field study	4.5 acres	--	0	Daggett
SB-06894	Chandler, Evelyn N., Stephen Pappas, and Roger D. Mason	2010	Cultural Resources Inventory of the Proposed Seagatt-Tortilla Fiber Optic Line, Barstow Vicinity, San Bernardino County, California.	--	Study type not listed	Unknown	--	0	--
SB-06898	Mccollum, Christine L.	2010	Class III Cultural Resources Inventory for the Proposed AltaGas Ghost Town and Mojave Valley Meteorological Tower Projects, San Bernardino County, California.	Ecology and Environment, Inc	Archaeological, Field study	15 acres	36-021634, 36-021635, 36-021638	3	Harvard Hill, Nebo, Yermo
SB-06899	Sander, Jay K.	2010	Archaeological Survey Report for Southern California Edison's Infrastructure Replacement Project: Newberry Springs, San Bernardino County, California.	Chambers Group	Archaeological, Field study	0.25 acres	--	0	Harvard Hill
SB-06901	Smallwood, Josh	2010	Cultural Resources Study: Proposed Rancher Road Improvements Project, City of Hesperia, San Bernardino County, California.	--	Study type not listed	Unknown	--	0	--
SB-06902	Wlodarski, Robert J.	2010	Records Search Results for the Proposed AT&T Wireless Telecommunications Site LAC665, Located at 2110 E. Highland, San Bernardino, California.	--	Study type not listed	Unknown	--	0	--
SB-06903	Heidelberg, Kurt	2010	Archaeological Survey Report for Southern California Edison's Deteriorated Pole Project on the Book 33kV Circuit near Daggett, San Bernardino County, California.	--	Study type not listed	Unknown	--	0	--
SB-06910	Wlodarski, Robert J.	2010	Cultural Resources Record Search and Archaeological Survey Results for the Proposed Royal Street Communications, California, LLC, Site LA2242B (Cucamonga Water District) Located at 9111 Cleveland Avenue, Rancho Cucamonga, San Bernardino County, California, 91730.	HEART	Archaeological, Field study	0.25 acres	--	0	Guasti
SB-06911	Bonner, Wayne H. and Arabesque Said	2010	Cultural Resource Records Search and Site Visit Results for Verizon Wireless Telecommunications Facility Almond, located at 7871 East Avenue, Fontana, San Bernardino County, California.	Michael Brandman Associates	Archaeological, Field study	0.25 acres	--	0	Guasti
SB-06912	Bonner, Wayne H. and Sarah A. Williams	2010	Cultural Resource Records Search and Site Visit Results for T-Mobile USA Candidate IE 25501-01G (Hellman Pump Station), East Side of the 1100 Block of North Hellman Avenue South of 5th Street, Ontario, San Bernardino County, California.	--	Study type not listed	Unknown	--	0	--

Cultural Resource Technical Report for the San Bernardino Countywide Plan, San Bernardino County, California

Report Number	Author(s)	Year	Title	Company	Report Type	Inventory Size	Resources	Resource Count	USGS Map(s)
SB-06913	Bonner, Wayne H. and Sarah A. Williams	2011	Cultural Resource Records Search and Site Visit Results for T-Mobile USA Candidate IE 24319A (Etiwanda), 1424 West Foothill Boulevard, Rialto, San Bernardino County, California.	--	Study type not listed	Unknown	--	0	--
SB-06914	Bonner, Wayne H. and Sarah A. Williams	2011	Cultural Resources Records Search and Site Visit Results for T-Mobile USA Candidate IE24143-A (Blessed John XXIII), 17434 Miller Avenue, Fontana, San Bernardino County, California.	--	Study type not listed	Unknown	--	0	--
SB-06917	Bonner, Wayne H. and Sarah A. Williams	2010	Cultural Resource Records Search and Site Visit Results for T-Mobile USA Candidate IE24778E (Inland Lighthouse Church Monopole), 1123 South Cactus Avenue, Rialto, San Bernardino County, California.	--	Study type not listed	Unknown	--	0	--
SB-06918	Mason, Roger, Cotterman, Cary, and Hatheway, Roger	2010	Archaeological Survey Report for the San Bernardino Avenue Street Improvements Project (T01592) Vicinity of Fontana San Bernardino County, California	ECORP Consulting	Archaeological, Architectural/Historical, Field study	Unknown	36-023214, 36-023215	2	Fontana
SB-06925	Bonner, W and Sarah Williams	2011	Cultural Resources Records Search and Site Visit Results for T-Mobile USA Candidate IE25255-A (Assisted Living), 33951 Colorado Avenue, Yucaipa, San Bernardino County, CA	MBA	Archaeological, Architectural/Historical, Field study	Unknown	--	0	Yucaipa
SB-06926	Mason, Roger D. and Cary Cotterman	2010	Archaeological Survey Report for the Garnet Street Bridge Replacement Project, Vicinity of Mentone, San Bernardino County, California.	Ecorp	Archaeological, Field study	13.8 acres	36-005981, 36-005982, 36-021713, 36-021714	4	Yucaipa
SB-06927	Encarnacion, Deirdre, Daniel Ballester, and Laura H. Shaker	2011	Identification and Evaluation of Historic Properties: Yucca Valley Wastewater System Infrastructure Improvements, Town of Yucca Valley, San Bernardino County, California.	CRM Tech	Archaeological, Evaluation, Field study	Unknown	36-010525	1	Joshua Tree North, Joshua Tree South, Yucca Valley North, Yucca Valley South
SB-06928	Wlodarski, Robert J.	2010	A Record Search and Field Reconnaissance Phase for the Proposed AT&T Wireless Telecommunications Site ES0342 (Anker Property) Located at 13524 Grove Avenue, Ontario, California 91761.	CARE	Archaeological, Field study	0.25 acres	36-024866	1	Ontario
SB-06938	Belcourt, andrew	2011	Archaeological and Paleontological Monitoring Report: Wildwood Creek Basin Project, City of Yucaipa, San Bernardino County, California.	--	Study type not listed	Unknown	--	0	--
SB-06939	Mckenna, Jeanette A.	2010	A Phase I Cultural Resources Investigation: The Proposed Expansion of the Midnight and Pick-A-Part Auto Recycling Center, 407 E. 9th Street, San Bernardino, San Bernardino County, California.	McKenna et al	Archaeological, Architectural/Historical, Field study	Unknown	36-004130, 36-006796	2	San Bernardino South
SB-06943	Wlodarski, Robert J.	2010	Cultural Resource Records Search and Archaeological Survey Results for the Proposed Royal Street Communications CA, LLC, Site 4042A (Hi Desert Water District) Located at Rockaway Avenue, Yucca Valley, San Bernardino County, California.	--	Study type not listed	Unknown	--	0	--

Cultural Resource Technical Report for the San Bernardino Countywide Plan, San Bernardino County, California

Report Number	Author(s)	Year	Title	Company	Report Type	Inventory Size	Resources	Resource Count	USGS Map(s)
SB-06944	Glentis, Dionisios	2011	Archaeological Survey Report for Southern California Edison Company's Grid Reliability Maintenance Program: Transmission HEC (Human External Cargo) Training Site Project SAP 900 418796.	--	Study type not listed	Unknown	36-023467	1	--
SB-06947	Heidelberg, Kurt	2010	Archaeological Survey Report for Southern California Edison's Service Pole Replacements on Bureau of Land Management-Managed Property in Lucerne Valley, San Bernardino County, California.	AECOM	Archaeological, Field study	approx 1 acre	--	0	Fawnskin, Lucerne Valley
SB-06948	Heidelberg, Kurt	2010	Archaeological Survey Report for Southern California Edison's Service Pole Replacements in Lucerne Valley, San Bernardino County, California.	AECOM	Archaeological, Field study	0.75 acres	--	0	Fawnskin, Fifteenmile Valley, Lucerne Valley
SB-06950	Byrd, Brian F., Jerome King, William Hildebrandt & Kelly Mcguire	2011	Prehistoric Archaeological Overview and Research Design, Mojave National Preserve, San Bernardino County, California.	Far Western Anthropological Group	Archaeological, Management/planning	Unknown	--	0	--
SB-06952	Clark, Jennifer	2010	Crown Castle-Orchard Hardware Plze #880168 Located at 9116 Foothill Blvd in Rancho Cucamonga, San Bernardino County, California 91730.	Geo-Technologies, Int.	Archaeological, Field study	0.25 acres	--	0	Guasti
SB-06957	Perez, Don	2011	Archaeological Sensitivity Assessment, LA5613A/Victor Valley RV AT&T Colo. 11500 Mariposa Road, Hesperia, San Bernardino County	EBI Consulting	Archaeological, Architectural/Historical, Field study	Unknown	36-004269, 36-004275	2	Hesperia
SB-06958	Wlodarski, Robert	2011	Field Reconnaissance phase for the proposed AT&T Wireless Telecommunications Site ES0100 (Victor Valley College) 18422 Bear Valley Road, Victorville, California	CARE	Archaeological, Architectural/Historical, Field study	Unknown	36-007061, 36-020151, 36-060839	3	Hesperia
SB-06960	Nelson, Hila and Julie Scrivner	2011	USGS Seismic Stations, State Route 18 & Cajon Mountain.	--	Study type not listed	Unknown	--	0	--
SB-06962	Loftus, Shannon	2011	Cultural Resources Records Search and Site Survey, Vista Towers Site Arrowhead Springs, 2853 Old Waterman Canyon Road, San Bernardino, San Bernardino County California	ACE Environmental	Archaeological, Architectural/Historical, Field study	Unknown	36-007049, 36-020267, 36-020268	3	San Bernardino North
SB-06963	Tang, Bai "Tom"	2011	Identification and Evaluation of Historic Properties: EVWD Plant 134 Bridge Replacement Project, City of Highland, San Bernardino County, California.	--	Study type not listed	Unknown	--	0	--
SB-06964	Cerreto, Richard and Malan, Christy	2011	Cultural Resources Assessment for APNs 0449-034-05, Lucerne Valley, San Bernardino County, California	Analytic Archaeology	Archaeological, Architectural/Historical, Evaluation, Field study	Unknown	36-023571	1	Cougar Buttes
SB-06965	Johnson, Brent	2011	Direct APE Historic Architectural Assessment for Metro PCB California, LLC, LA5617A/Sherris Thriftstore (TWCO CA2291) 9693 Alder Avenue, Fontana, California 92555.	--	Study type not listed	Unknown	--	0	--

Cultural Resource Technical Report for the San Bernardino Countywide Plan, San Bernardino County, California

Report Number	Author(s)	Year	Title	Company	Report Type	Inventory Size	Resources	Resource Count	USGS Map(s)
SB-06968	Bonner, Wayne H. and Sarah A. Williams	2011	Cultural Resource Records Search and Site Visit Results for T-Mobile USA Candidate IE 24309-B (Hesperia Junior High), 10275 Cypress Avenue, Hesperia, San Bernardino County, California.	Michael Brandman Associates	Archaeological, Field study	0.25	--	0	Hesperia
SB-06969	Puckett, Heather	2011	Reed, 18150 Foothill Boulevard, Fontana, California	Tetra Tech, Inc	Archaeological, Architectural/Historical, Field study	Unknown	36-002910, 36-020137	2	Fontana
SB-06970	Goodwin, Riordan	2011	Historic Property Survey Report: A New Railroad Grade Separation and Bridge Replacement for Glen Helen Parkway over Cajon Wash in the Unincorporated Devore Area of San Bernardino County.	LSA	Archaeological, Field study	16.4 acres	36-014507, 36-023612	2	Devore
SB-06971	Goodwin, Riordan	2011	Historic Property Survey Report for the I-15/I-215 Interchange Improvements Project, Community of Devore, San Bernardino County, California.	LSA	Archaeological, Field study	735 acres	36-002910, 36-014508, 36-014509	3	Devore
SB-06976	Bonner, Wayne H., Marnie Aislin-Kay, and Kathleen A. Crawford	2011	Cultural Resources Records Search and Site Visit Results for AT&T Mobility, LLC Candidate LA8109, USID 48927 (PERM-SCE Tower-13T Miraloma), 16651 Euclid Avenue, Chino, San Bernardino County, California.	EAS	Archaeological, Architectural/Historical, Field study	0.25 acres	--	0	Prado Dam
SB-06977	Mckenna, Jeanette A.	2010	Archaeological Records Search Results, Chino Hills High School.	McKenna et al	Archaeological, Literature search	Unknown	--	0	Prado Dam
SB-06978	Schmidt, James J.	2010	Deteriorated Pole Replacement Project, Chino Area (WO 6034-4800; J-4881) San Bernardino County, California.	--	Study type not listed	Unknown	--	0	--
SB-06981	Clark, Jennifer	2011	Request for Section 106 Review for the collocation on an existing 72.5 foot high monopalm and the expansion on the existing leased space to located at the Crown Castle site known as Highland #880207, located at 16733 South Highland Avenue in Fontana, San Bernardino County, California	GTI	Archaeological, Architectural/Historical, Field study	Unknown	--	0	Devore
SB-06982	Tang, Bai "Tom", Deirdre Encarnacion, and Terri Jacquemain	2011	Archaeological Monitoring Report: West Valley Water District Pipeline at Site CA-SBR-6589H (36-006589), Duncan Canyon Road, City of Fontana, San Bernardino County, California.	CRM Tech	Archaeological, Monitoring	approx 1 acre	36-006589	1	Devore
SB-06985	Tang, Bai "Tom", Deirdre Encarnacion, and Daniel Ballester	2011	Historical/Archaeological Resources Survey Report: Ayala Drive Widening Project, City of Rialto, San Bernardino County, California.	--	Study type not listed	Unknown	--	0	--
SB-06986	Glover, Amy and Sherri Gust	2010	Phase I Resources Assessment Report for the Falcon Ridge Substation Project in the Cities of Fontana and Rialto, San Bernardino County, California.	--	Study type not listed	Unknown	--	0	--
SB-06990	Fenniman, Britta	2011	BTS Lutheran Church of SB/LA5622A, 5055 North Leroy Street, San Bernardino, California 92404.	EBI Consulting	Archaeological, Architectural/Historical, Field study	0.25 acres	--	0	San Bernardino North

Cultural Resource Technical Report for the San Bernardino Countywide Plan, San Bernardino County, California

Report Number	Author(s)	Year	Title	Company	Report Type	Inventory Size	Resources	Resource Count	USGS Map(s)
SB-06991	Tang, Bai "Tom" and Daniel Ballester	2011	Identification and Evaluation of Historic Properties: Highland Avenue Alley Main Replacement Project, 20th St, 21st St and Campus Way, City of San Bernardino, San Bernardino County, California.	--	Study type not listed	Unknown	--	0	--
SB-06992	Tang, Bai "Tom", Deirdre Encarnacion, Harry Quinn, and Daniel Ballester	2011	Identification and Evaluation of Historic Properties: East Valley Water District Baseline Gardens Water System Improvement Project In and Near the City of San Bernardino, San Bernardino County, California.	--	Study type not listed	Unknown	--	0	--
SB-06993	Feller, Peter F.	2010	Forest Fire Prevention Exemption for the Arnquist Property.	--	Study type not listed	Unknown	--	0	--
SB-06994	Sanka, Jennifer	2011	Cultural Resources Assessment: San Bernardino Redevelopment Project Area Merger —Area B Project, City of San Bernardino, San Bernardino County, California.	--	Study type not listed	Unknown	--	0	--
SB-06995	Losekoot, Frank	2010	A Confidential Archaeological Letter for the Houston Fuel Modification Project for the County of San Bernardino Hazardous Tree Removal Operations, San Bernardino County, California.	San Bernardino County/CDF	Archaeological, Field study	41 Acres	--	0	San Bernardino North, Silverwood Lake
SB-06997	Puckett, Heather R.	2010	East Highland, 29700 Greenspot Road, Highland, CA 02346.	Tetra Tech, Inc	Literature search	0.25 acres	--	0	Redlands
SB-07003	Wlodarski, Robert J.	2011	Records Search Results for the Proposed AT&T Wireless Telecommunications Site LAC304, Located at 9320 A Hyssop Street, Rancho Cucamonga, California.	--	Study type not listed	Unknown	--	0	Guasti
SB-07005	Puckett, Heather R.	2011	Junberry, 12676 Foothill Boulevard, Rancho Cucamonga, California 91739.	--	Study type not listed	Unknown	--	0	--
SB-07006	Puckett, Heather R.	2011	Yale, 2235 E. 4th Street, Ontario, California.	--	Study type not listed	Unknown	--	0	--
SB-07007	Clark, Jennifer	2010	Crown Castle Golden Tiger #880224.	--	Study type not listed	Unknown	--	0	--
SB-07008	Billat, Lorna and Brent Johnson	2011	Jaques BTS/LA4523A, 1299 E. San Bernardino Avenue, San Bernardino City/County.	--	Study type not listed	Unknown	--	0	--
SB-07009	Cotterman, Cary and Evelyn N. Chandler	2011	Cultural Resources Inventory of Two Proposed Pole Replacements in the City and County of San Bernardino, California.	--	Study type not listed	Unknown	--	0	--
SB-07010	Montara, Dean	2011	Verizon Cellular Communications Tower Site - Bloomington 495 S Riverside Ave (APN: 0131-063-01-0000) Rialto, CA 92376	URS	Archaeological, Architectural/Historical	Unknown	36-023663	1	San Bernardino South
SB-07016	Bonner, Wayne H. and Sarah A. Williams	2011	Cultural Resources Records Search and Site Visit Results for Anthem Telecommunications Candidate "Hinkley", 21250 Frontier Road, Hinkley, San Bernardino County, California.	--	Study type not listed	Unknown	--	0	--
SB-07017	Brunzell, David	2011	Archaeological Records Search of the Lucerne Valley Desert View Ranch Property (APNs 0435-083-39 and 0435-132-01), Unincorporated San Bernardino County, California.	BCR Consulting	Literature search	approx 360 acres	--	0	Fifteenmile Valley

Cultural Resource Technical Report for the San Bernardino Countywide Plan, San Bernardino County, California

Report Number	Author(s)	Year	Title	Company	Report Type	Inventory Size	Resources	Resource Count	USGS Map(s)
SB-07019	Kellogg, Jarrod X.	2010	Who Created the Halloran Springs Petroglyphs and Why? An Analysis Based on Style, Trade and Population Movement.	California State University, Northridge	Archaeological, Field study, Other research	Unknown	--	0	Halloran Springs, Solomons Knob, Turquoise Mountain
SB-07020	Woodman, Craig	2011	Supplemental Class III Archaeological Survey of a Redundant Fiber Optic Line for the Granite Mountain Wind Energy Project, San Bernardino County, CA	URS	Archaeological, Field study	Unknown	--	0	White Horse Mountain
SB-07029	Orfilia, Rebecca	2012	Archaeological Survey of Project Area for Southern California Edison Company: Removal of Idle Facility Pole 63730S, Helendale, San Bernardino County, California.	--	Study type not listed	Unknown	--	0	--
SB-07030	Encarnacion, Deirdre, Daniel Ballester, and Laura Shaker	2011	Historical/Archaeological Resources Survey Report: Eastern Half of Assessor's Parcel No. 0466-181-26, Helendale Area, San Bernardino County, California.	--	Study type not listed	Unknown	--	0	--
SB-07037	Horne, Melinda and Amy Glover	2011	Cultural Resources Monitoring Report for the Doble 33 KV Transmission Line Emergency Repair Project in the San Bernardino National Forest, San Bernardino County, California	Cogstone	Archaeological, Field study, Management/planning, Monitoring	Unknown	36-022183	1	Fawnskin
SB-07043	Bray, Madeleine	2011	BLM Abandoned Mine Lands Cultural Resources Evaluation: Spangler, Rademacher Hills and Randsburg South Locales (Ridgecrest Field Office Report No. CA-650-2010-31).	ESA	Archaeological, Field study	Unknown	36-022233	1	Johannesburg, Red Mountain, Ridgecrest South, Spangler Hills West
SB-07045	Schmidt, James J.	2011	Archaeological Letter Report: Parker Dam and Blythe Area Deteriorated Pole Replacement Projects (No. 6087-4800, 0-4868, TD494244), San Bernardino and Riverside Counties, California.	--	Study type not listed	Unknown	--	0	--
SB-07046	Heidelberg, Kurt	2010	Archaeological Survey Report for Southern California Edison's Service Pole Replacement on Bureau of Land Management-managed Property in Parker Dam, San Bernardino County, California.	--	Study type not listed	Unknown	--	0	--
SB-07048	Padon, Beth	2012	Cultural Resource Assessment Study for Verizon "Hemlock" Site in Rancho Cucamonga, San Bernardino County, California	Discovery Works	Archaeological, Architectural/Historical, Field study	Unknown	36-016454	1	Guasti
SB-07050	Bonner, Wayne H. and Sarah A. Williams	2011	Cultural Resources Records Search and Site Visit Results for Verizon Wireless Candidate "Excise", Approximately 1/2 mile North of South Ponderosa Avenue, Ontario, San Bernardino County, California.	Michael Brandman Associates	Archaeological, Field study	0.25 acres	--	0	Guasti
SB-07056	Chandler, Evelyn N., Melanie D. Knyppstra, and Roger D. Mason	2010	Cultural Resources Inventory of Proposed Replacement of Pole 327372S in Apple Valley, San Bernardino County, California.	Ecorp	Archaeological, Field study	approx 0.7 acres	--	0	Apple Valley South
SB-07058	Billat, Lorna	2011	Apple Valley High School/LA3308A.	EarthTouch	Archaeological, Field study	0.25 acres	--	0	Apple Valley South

Cultural Resource Technical Report for the San Bernardino Countywide Plan, San Bernardino County, California

Report Number	Author(s)	Year	Title	Company	Report Type	Inventory Size	Resources	Resource Count	USGS Map(s)
SB-07064	Loosekoot, Frank	2010	A Confidential Archaeological Letter for the Tahquitz Fuel Modification Project for the County of San Bernardino, Hazardous Tree Removal Operations, San Bernardino County, California.	Cal Fire/San Bernardino County	Archaeological, Field study	161 acres	--	0	Big Bear Lake
SB-07067	Parr, Robert E.	2011	Cultural Resources Assessment for the Replacement of Two Southern California Edison Company Deteriorated Power Poles on the Blue Cut 12 kV Circuit, San Bernardino National Forest, San Bernardino County, California.	--	Study type not listed	Unknown	--	0	--
SB-07068	Schmidt, James J.	2011	Archaeological Letter Report: IO319026: Hill Fire Emergency Pole Replacement Monitoring Program, Cajon 7.5' Quadrangle, San Bernardino National Forest, San Bernardino County, California.	--	Study type not listed	Unknown	36-002910	1	--
SB-07069	Chandler, Evelyn N., Elizabeth L. Denniston, and Roger D. Mason	2011	Cultural Resources Inventory of Proposed Pole Replacement near the Community of Cajon Junction, San Bernardino County, California.	--	Study type not listed	Unknown	--	0	--
SB-07071	Wlodarski, Robert	2010	Record Search Results for the Proposed AT&T Wireless Communications Site ES0130 (SCE Almond Street) located at 8043 Almond Street, Rancho Cucamonga, California	CARE	Archaeological, Architectural/Historical, Field study	Unknown	36-003004, 36-006255, 36-007694, 36-018600	4	Mount Baldy
SB-07073	Wlodarski, Robert J.	2011	Records Search Results for the Proposed AT&T Wireless Telecommunications Site SV005 (12018 Central Avenue), Chino, San Bernardino County, California.	--	Study type not listed	Unknown	--	0	--
SB-07074	Pruckett, Heather	2011	N4949 Grove, 1228 E Holt Blvd, Ontario CA 91761	Tetra Tech	Literature search	Unknown	--	0	Ontario
SB-07075	Puckett, Heather R.	2011	Princeton, 1025 North Vine Avenue, Ontario, California 91762.	Tetra Tech, Inc	Literature search	0.25 acres	--	0	Ontario
SB-07077	Brunzell, David	2012	Cultural Resources Assessment: Lucerne Valley Desert View Solar Project, San Bernardino County, California.	BCR Consulting	Archaeological, Field study	approx 200 acres	--	0	Fifteenmile Valley
SB-07079	Bonner, Wayne H., Sarah A. Williams, and Kathleen Crawford	2011	Cultural Resource Records Search and Site Visit Results for Verizon Wireless Candidate "Foxpoint", Unaddressed-About ½ Mile North of the Mesa Road, ½ Mile East of Topaz Road, Victorville, San Bernardino County, California.	--	Study type not listed	Unknown	--	0	--
SB-07081	Gust, Sherri	2010	Cultural Resources Assessment for the Mojave Water Agency Oro Grande Wash Recharge (OGWR) Project, San Bernardino County, CA	Cogstone	Archaeological, Field study	Unknown	36-004179, 36-004272, 36-007545, 36-021381, 36-060839	5	Baldy Mesa, Hesperia
SB-07083	Gust, Sherri and Molly Valasik	2011	Paleontological and Cultural Resources of Chino Hills for the General Plan Update, City of Chino Hills, California.	Cogstone	Archaeological, Field study	Unknown	--	0	Black Star Canyon, Ontario, Prado Dam, San Dimas, Yorba Linda

Cultural Resource Technical Report for the San Bernardino Countywide Plan, San Bernardino County, California

Report Number	Author(s)	Year	Title	Company	Report Type	Inventory Size	Resources	Resource Count	USGS Map(s)
SB-07084	Tang, Bai "Tom"	2010	Preliminary Historical/Archaeological Resources Study, San Bernardino Line Positive Train Control Project, Southern California Regional Rail Authority, Counties of Los Angeles and San Bernardino.	CRM TECH	Archaeological, Architectural/Historical, Field study	Unknown	--	0	Fontana, Guasti, Ontario, San Bernardino South, San Dimas
SB-07085	Akyuz, Linda	2012	Cultural Resources Survey of the California Highway Patrol Rodman Park Communications Tower, San Bernardino County, California.	--	Study type not listed	Unknown	--	0	--
SB-07086	Crawford, Kathleen	2011	Direct APE Historic Architectural Assessment for T-Mobile USA Candidate IE24143-A (Blessed John XXIII), 17434 Miller Avenue, Fontana, San Bernardino County, California.	--	Study type not listed	Unknown	--	0	--
SB-07087	Puckett, Heather	2012	1230 North Lilac Avenue, Rialto CA	TetraTech	Archaeological, Architectural/Historical, Field study	Unknown	--	0	Fontana
SB-07089	Mckenna, Jeanette and Kristina Lindgren	2011	A Phase I Cultural Resources Investigation and Preliminary Assessment on Cultural Resources Identified within the Orange County Flood Control Property in the Highland/Mentone Area of San Bernardino County, California.	McKenna et al	Archaeological, Field study	Unknown	--	0	Yucaipa
SB-07090	Hale, Sara K., Evelyn N. Chandler, and Roger D. Mason	2010	Cultural Resources Inventory of Proposed Pole Replacement Menton, San Bernardino County, California.	Ecorp	Archaeological, Field study	0.25 acres	--	0	Yucaipa
SB-07093	Orfila, Rebecca S.	2011	Archaeological Survey for the Southern California Edison Company: Replacement of Four Deteriorated Power Poles near Del Rosa and Mentone in San Bernardino County, California (WO. 6031-4800, 2-4851).	--	Study type not listed	Unknown	--	0	--
SB-07097	Mckenna, Jeanette A.	2011	Home Depot Project, San Bernardino, San Bernardino County, California.	--	Study type not listed	Unknown	--	0	--
SB-07101	Feller, Peter	2010	Collier/Thomas Forest Fire Prevention Exemption San Bernardino County California	Black Fox Timber Management Group	Archaeological, Literature search	Unknown	--	0	Harrison Mountain
SB-07102	Losekoot, Frank	2010	Strawberry Lodge Fuel Modification Project for the County of San Bernardino, San Bernardino County California	County Forester	Archaeological, Literature search	Unknown	--	0	Harrison Mountain
SB-07105	Losekoot, Frank	2011	A Confidential Archaeological Letter for the Arrowhead Heli Fuel Modification Project for the County of San Bernardino, Hazardous Tree Removal Operations, San Bernardino County, California	Department of Forestry	Archaeological, Field study	Unknown	36-012767	1	Harrison Mountain
SB-07109	Feller, Peter L.	2011	Confidential Archaeological Letter for the Brown Forest Fire Prevention Exemption, San Bernardino County, California.	Black Fox Timber Management Group	Archaeological, Field study	2 Acres	--	0	Harrison Mountain
SB-07111	Feller, Peter	2010	Sanders Forest Fire Prevention Exemption, San Bernardino County California	Black Fox Timber Management Group	Archaeological, Literature search	Unknown	--	0	Harrison Mountain
SB-07112	Feller, Peter	2011	Confidential Archaeological Letter for the PerryForest Fire Prevention Exemption, San Bernardino County, California	Black Box Timber Management Group, Inc	Archaeological	Unknown	--	0	Keller Peak

Cultural Resource Technical Report for the San Bernardino Countywide Plan, San Bernardino County, California

Report Number	Author(s)	Year	Title	Company	Report Type	Inventory Size	Resources	Resource Count	USGS Map(s)
SB-07114	Hale, Sara, Chandler, Evelyn, and Mason, Roger	2010	Cultural Resources Inventory of Two Proposed Pole Replacements in Twin Peaks and Arrowbear San Bernardino County, California	ECORP Consulting	Archaeological, Architectural/Historical, Field study	Unknown	36-007049	1	Harrison Mountain
SB-07117	Tang, Bai "Tom"	2012	Historical/Archaeological Resources Survey-- Crosswalk: Hesperia Experimental Learning Pathways to College, APNs 0413-161-11, -12, -13, -18, -20, -22, -23, -25, -27, -30, and -31, City of Hesperia, San Bernardino County, California.	CRM Tech	Archaeological, Field study	16.74 Acres	--	0	Hesperia
SB-07118	Said, Arabesque, Micael Dice, and Kenneth J. Lord	2011	Phase I Cultural Resource Survey St. Mary Medical Center-Oasis Project, City of Victorville, San Bernardino County, California.	Michael Brandman Associates	Archaeological, Field study	97.53 Acres	36-015472	1	Hesperia
SB-07119	La Pierre, Kish	2010	Proposed Magazine Site and Access Road at China Lake Pilot Plant (CLPP), NAWWS, China Lake, California.	Dept of the Navy	Archaeological, Field study	approx 10 acres	--	0	Lone Butte
SB-07122	Panich, Lee and John Holson	2010	Archaeological Survey Report, Tehachapi Renewable Transmission Project Segment 8 Telecommunications Route, Los Angeles and San Bernardino Counties, California.	--	Study type not listed	Unknown	--	0	--
SB-07123	Panich, Lee and John Holson	2010	Supplemental Archaeological Survey Report, 66kV Transmission Lines Access Roads, Tehachapi Renewable Transmission Project Segements 6 and 8, Los Angeles and San Bernardino Counties, California.	--	Study type not listed	Unknown	--	0	--
SB-07124	Tang, Bai "Tom"	2012	Historical/Archaeological Resources Survey: Land Pro 8162 Project (Sunlight Partners), Section 20, T8N R4W, SBBM, Silver Lakes Area, San Bernardino County, California.	--	Study type not listed	Unknown	--	0	--
SB-07125	Mckenna, Jeanette A.	2012	Results of a Class III Cultural Resources Investigation of the Proposed Questar Essex "Pig" Recover Project near Essex, San Bernardino County, California.	--	Study type not listed	Unknown	--	0	--
SB-07126	Mckenna, Jeanette A.	2012	A Phase I and Class III (Section 106) Cultural Resources Investigation of the Proposed Cactus Basins Improvements in the City of Rialto, San Bernardino County, California.	--	Study type not listed	Unknown	--	0	--
SB-07127	Puckett, Heather R.	2012	Ceres, 15036 Ceres Avenue, Fontana, California 92335.	Tetra Tech, Inc.	Literature search	0.25 Acres	--	0	Fontana
SB-07128	Williams, Sarah A. and Bonner, Wayne H.	2012	Cultural Resources Records Search Results for TowerCo Candidate CA2991 (Communications Facility), 11464 Sierra Avenue, Fontana, San Bernardino County, California.	Michael Brandman Associates	Literature search	0.25 acres	--	0	Fontana
SB-07129	Supernowicz, Dana E.	2011	Cultural Resources Study of the Jurupa Hills Project, AT&T Mobility Sitey No. ES0341, 11464 Sierra Avenue, Fontana, San Bernardino County, California 92335.	Historic Resource Associates	Archaeological, Field study	0.25 acres	--	0	Fontana
SB-07136	Schmidt, James J.	2011	Archaeological Letter Report: Lakota, Cochise, and Kenworth 12 kV Deteriorated Pole Replacement Project (WO 6073-4800; AI# 1-4835; TD495682), San Bernadino County, California.	Compass Rose	Archaeological, Field study	0.5 acres	--	0	Apple Valley North, Apple Valley South, Shadow Mountains SE

Cultural Resource Technical Report for the San Bernardino Countywide Plan, San Bernardino County, California

Report Number	Author(s)	Year	Title	Company	Report Type	Inventory Size	Resources	Resource Count	USGS Map(s)
SB-07138	Puckett, Heather R.	2012	Oriole.	Tetra Tech, Inc	Literature search	0.25 acres	--	0	Apple Valley South
SB-07144	Billat, Lorna	2012	New Tower Submission Packet, Highland Community Park, LA5625A	EarthTouch	Archaeological, Architectural/Historical, Field study	Unknown	36-006848, 36-013750	2	Redlands
SB-07146	Encarnacion, Deirdre	2011	Identification and Evaluation of Historic Properties: East Valley Water District Plant 143 Project, City of Highland, San Bernardino County, California.	--	Study type not listed	Unknown	--	0	--
SB-07147	Bonner, Wayne H. and Sarah A. Williams	2012	Cultural Resource Records Search and Site Visit Results for T-Mobile West, LLC Candidate IE 24611C (Milliken-Frances), 1805 South Milliken Avenue, Ontario, San Bernardino County, California.	--	Study type not listed	Unknown	--	0	--
SB-07148	Puckett, Heather R.	2012	Yale, 1833 East 4th Street, Ontario, California.	--	Study type not listed	Unknown	--	0	--
SB-07149	Billat, Lorna	2012	Archibald SCE/LA 5619A.	--	Study type not listed	Unknown	--	0	--
SB-07150	Feller, Peter L.	2011	Confidential Archaeological Letter for the YMCA, Notice of Emergency Timber Operations, San Bernardino County, California.	--	Study type not listed	Unknown	--	0	--
SB-07151	Feller, Peter L.	2011	Confidential Archaeological Letter for the Papoose Bay Estates, Notice of Emergency Operations, San Bernardino County, California.	--	Study type not listed	Unknown	--	0	--
SB-07152	Feller, Peter L.	2011	Confidential Archaeological Letter for the Ridder Forest Fire Prevention Exemption, San Bernardino County, California.	--	Study type not listed	Unknown	--	0	--
SB-07153	Losekoot, Frank	2011	A Confidential Archaeological Letter for the Bluff Lake Fuel Modification Project for the County San Bernardino, San Bernardino County, California.	--	Study type not listed	Unknown	--	0	--
SB-07154	Travers, Aniela	2010	Paxton Peak Collo/IE 25544A, 58315 Serin Drive, Yucca Valley, San Bernardino County, California.	--	Study type not listed	Unknown	--	0	--
SB-07155	Hoffman, Laura and Benjamin Vargas	2012	Letter Report for Cultural Resources Survey and Monitoring for SAP 900796261 SCE Emergency Removal and Replacement of Poles 365994 and 365996 and Repairs to 365995, 36697 and 365913 on BLM-Administered Land near Adelanto, San Bernardino County, California.	--	Study type not listed	Unknown	--	0	--
SB-07156	Tang, Bai "Tom", Daniel Ballester, and Nina Gallardo	2011	Historical/Archaeological Resources Survey Report: Water Supply System Improvements Projects, Fiscal Years 2010/2011 – 2014/2015, Victorville Water District, San Bernardino County, California.	--	Study type not listed	Unknown	--	0	--
SB-07158	Bonner, Wayne H. and Sarah A. Williams	2012	Cultural Resources Records Search and Site Visit Results for T-Mobile West, LLC Candidate IE04396A (Barstow Fire Department), 861 Barstow Road, Barstow, San Bernardino County, California.	Michael Brandman Associates	Archaeological, Field study	0.25 acres	--	0	Barstow

Cultural Resource Technical Report for the San Bernardino Countywide Plan, San Bernardino County, California

Report Number	Author(s)	Year	Title	Company	Report Type	Inventory Size	Resources	Resource Count	USGS Map(s)
SB-07161	Mckenna, Jeanette A.	2012	A Phase I Cultural Resources Investigation of the Proposed Crosswalk Charter School Project Area in the City of Hesperia, San Bernardino County, California.	--	Archaeological, Field study	11.75 Acres	--	0	Hesperia
SB-07163	Cerreto, Richard and Christy Malan	2011	Cultural Resources Assessment for APN 0468-191-15, Town of Oro Grande, San Bernardino County, California.	Analytic Archaeology	Archaeological, Field study	approx 0.25 acres	--	0	Victorville
SB-07167	Hosseinion, Namat	2011	Cultural Resources Report for the Yucca Loma Road/Yates Road/Greentree Boulevard Transportation Improvement Project Parkland Conversion Process, Apple Valley, San Bernardino County, California	Dokken Engineering	Archaeological, Architectural/Historical, Evaluation, Field study	Unknown	36-004313	1	Hesperia, Victorville
SB-07169	Billat, Lorna	2012	Helendale Tower Collocation, Project Number LA5633A	EarthTouch	Archaeological, Architectural/Historical, Field study	Unknown	--	0	Helendale
SB-07172	Basalk, Kenneth and Mary Alfson Tinsman	2012	Fort Irwin-TV Hill.	--	Study type not listed	Unknown	--	0	--
SB-07180	Bonner, Wayne H. and Sarah A. Williams	2011	Cultural Resources Records Search and Site Visi Results for T-Mobile USA Candidate IE24628-B (Medical Condo Bldg), 15944 Los Serranos Country Club Drive, Chino Hills, San Bernardino County, California.	Michael Brandman Associates	Archaeological, Field study	0.25 acres	--	0	Prado Dam
SB-07181	Garcia, Kyle	2011	Phase I Cultural Resources Assessment For the Proposed College Park (Phase 2A) Project, City of Chino, County of San Bernardino, California	PCR	Study type not listed	Unknown	--	0	Prado Dam
SB-07182	Cisneros, Charles, Benjamin Vargas, and John Dietler	2011	Cultural Resources Survey for Five Deteriorated Poles (Nos. 1822522E, 1822523E and 1822532E) Along the Chino-Cimgen-Kimball 66kV Circuit near Chino, San Bernardino County, California.	SWCA Environmental	Archaeological, Field study	3.5 acres	--	0	Prado Dam
SB-07183	Billat, Lorna	2012	New Tower Submission Packet Zambrano, MLAX04214A	EarthTouch	Archaeological, Architectural/Historical, Field study	Unknown	36-001574, 36-005443, 36-005444, 36-016417	4	Fontana
SB-07184	Billat, Lorna	2012	Archaeological Assessment Report for Excel/MLAX04226A Wireless Facility located at 2353 South Cactus Avenue, Bloomington in San Bernardino County, California.	Earth Touch, Inc	Archaeological, Field study	0.25 acres	--	0	Fontana
SB-07186	Losekoot, Frank	2012	Five Points Fuel Modification Project for the County of San Bernardino, Hazardous Tree Removal Operations, San Bernardino County, California	County Forrester	Archaeological, Literature search	Unknown	--	0	Harrison Mountain

Report Number	Author(s)	Year	Title	Company	Report Type	Inventory Size	Resources	Resource Count	USGS Map(s)
SB-07187	Mckenna, Jeanette	2012	A Phase I Cultural Resources Investigation for the Proposed Walmart Development on Foothill Boulevard, Rancho Cucamonga, San Bernardino County, California	McKenna et al	Archaeological, Architectural/Historical, Field study	Unknown	36-002910, 36-012610, 36-015497, 36-015702, 36-016453, 36-016454, 36-016455, 36-016456, 36-016458, 36-016459, 36-016460, 36-016461, 36-016462, 36-016463, 36-016464, 36-016465, 36-020173, 36-020174, 36-020175	19	Guasti
SB-07190	Higgins, Courtney and Daron Duke	2012	Eldorado-Ivanpah Supplemental Inventory, San Bernardino County, California.	--	Study type not listed	Unknown	--	0	--
SB-07192	Wlodarski, Robert J.	2011	Record Search Results for the Proposed AT&T Wireless Telecommunications Site ES00009 (Ontario Christian High School) 931 West Philadelphia Street, Ontario, California 91762.	CARE	Archaeological, Literature search	0.25 acres	--	0	Ontario
SB-07193	Supernowicz, Dana E.	2011	Archaeological Survey Report of the Ontario Christian High School Project, AT&T Wireless Site No. ES00009, 931 West Philadelphia Street, Ontario, San Bernardino County, California 91762.	Historic Resource Associates	Archaeological, Field study	0.25 acres	--	0	Ontario
SB-07194	Puckett, Heather R.	2012	Bowen, 997 East 8th Street, Upland, CA 91786.	Tetra Tech, Inc	Literature search	0.25 acres	--	0	Ontario
SB-07195	Perez, Don	2012	Archaeological Sensitivity Assessment, Ontario Airport/Ensite #11890 (122944), 3330 East Francis Street, Ontario, San Bernardino County, California 91761.	EBI Consulting	Archaeological, Field study	0.25 acres	--	0	Guasti
SB-07199	Mckenna, Jeanette A.	2013	Results of a Class III (Section 106) and Phase I (CEQA) Cultural Resources Investigation of the Cadiz Lake Operations Expansion Project Areas at Cadiz Dry Lake, San Bernardino County, California.	McKenna et al	Archaeological, Field study	approx 370 acres	36-025433	1	Cadiz Lake, Chubbuck
SB-07202	Wlodarski, Robert	2012	Record Search Results for the proposed AT&T Wireless Telecommunications Site LAC570 (Baseline/Sierra) located at 7347 Juniper Avenue, Fontana, California	CARE	Archaeological, Architectural/Historical, Field study	Unknown	36-010658, 36-010660, 36-010909, 36-015497	4	Fontana
SB-07205	Feller, Peter L.	2011	Confidential Archaeological Letter for the Marsh-Burn Forest Fire Prevention Exemption, San Bernardino County, California.	Black Fox Timber Management Group	Archaeological, Field study	5 acres	36-008069	1	Silverwood Lake
SB-07206	Feller, Peter L.	2012	Notice of Emergency Timber Operations for the Orr Project.	Black Fox Timber Management Group	Archaeological, Field study	1 acre	--	0	Silverwood Lake

Report Number	Author(s)	Year	Title	Company	Report Type	Inventory Size	Resources	Resource Count	USGS Map(s)
SB-07211	Orfila, Rebecca	2011	Archaeological survey for the Southern California Edison Company; Replacement of Seven Deteriorated Power Poles near Crestline and Lake Arrowhead, San Bernardino County, California.	--	Study type not listed	Unknown	--	0	--
SB-07213	Feller, Peter L.	2012	Confidential Archaeological Letter for the Thomas Forest Fire Prevention Exemption, San Bernardino County, California.	Black Fox Timber Management Group	Archaeological, Field study	1 acre	--	0	Lake Arrowhead
SB-07214	Feller, Peter L.	2012	Confidential Archaeological Letter for the Reiss Forest Fire Prevention Exemption, San Bernardino County, California.	Black Fox Timber Management Group	Archaeological, Field study	3 acres	--	0	Lake Arrowhead
SB-07215	Feller, Peter L.	2012	Notice of Emergency Timber Operations for the Leddel Project.	Black Fox Timber Management Group	Archaeological, Field study	1 acre	--	0	Lake Arrowhead
SB-07216	Feller, Peter L.	2012	Notice of Emergency Timber Operations for the Williams Project.	Black Fox Timber Management Group	Archaeological, Field study	3 acres	--	0	Lake Arrowhead
SB-07217	Feller, Peter L.	2010	Confidential Archaeological Letter for the Beseth Forest Fire Prevention Exemption, San Bernardino County, California.	Black Fox Timber Management Group	Archaeological, Field study	2 acres	--	0	Lake Arrowhead
SB-07220	Feller, Peter	2012	Notice of Emergency Timber Operations for the La Cerda Property.	--	Study type not listed	Unknown	--	0	--
SB-07221	Feller, Peter L.	2012	Notice of Emergency Timber Operations for the Cavanaugh Project.	Black Fox Timber Management Group	Archaeological, Field study	1 acre	--	0	Lake Arrowhead
SB-07222	Feller, Peter L.	2012	Notice of Emergency Timber Operations for the Arakelian Property.	Black Fox Timber Management Group	Archaeological, Field study	1 acre	--	0	Lake Arrowhead
SB-07223	Losekoot, Frank	2012	A Confidential Archaeological Letter for the Papoose Lake Fuel Modification Project for the County of San Bernardino Hazardous Tree Removal Operations Division, San Bernardino County, California.	Cal Fire & San Bernardino County	Archaeological, Field study	5 acres	--	0	Lake Arrowhead
SB-07227	Feller, Peter L.	2011	Notice of Emergency Timber Operations for The Shuster Project.	Black Fox Timber Management Group	Archaeological, Field study	1 acre	--	0	Lake Arrowhead
SB-07228	Feller, Peter L.	2011	Notice of Emergency Timber Operations for the Malinowski Project.	Black Fox Timber Management Group	Archaeological, Field study	1 acre	--	0	Lake Arrowhead
SB-07233	Feller, Peter L.	2011	Confidential Archaeological Letter for the Rundle Forest Fire Prevention Exemption, San Bernardino County, California.	Black Fox Timber Management Group	Archaeological, Field study	1 acre	--	0	Lake Arrowhead
SB-07234	Feller, Peter L.	2011	Notice of Emergency Timber Operations for the Daily Project.	Black Fox Timber Management Group	Archaeological, Field study	1 acre	--	0	Lake Arrowhead
SB-07235	Feller, Peter L.	2011	Notice of Emergency Timber Operations for the Nichols Property.	Black Fox Timber Management Group	Archaeological, Field study	1 acre	--	0	Lake Arrowhead
SB-07236	Feller, Peter L.	2011	Notice of Emergency Timber Operations for the Willingham Property.	Black Fox Timber Management Group	Archaeological, Field study	1 acre	--	0	Lake Arrowhead
SB-07237	Feller, Peter L.	2010	Confidential Archaeological Letter for the Bluth Forest Fire Prevention Exemption, San Bernardino County, California.	Black Fox Timber Management Group	Archaeological, Field study	2 acres	--	0	Lake Arrowhead
SB-07238	Feller, Peter L.	2011	Notice of Emergency Timber Operations for the Johnson Property.	Black Fox Timber Management Group	Archaeological, Field study	1 acre	--	0	Lake Arrowhead

Cultural Resource Technical Report for the San Bernardino Countywide Plan, San Bernardino County, California

Report Number	Author(s)	Year	Title	Company	Report Type	Inventory Size	Resources	Resource Count	USGS Map(s)
SB-07239	Feller, Peter L.	2010	Confidential Archaeological Letter for the Bachman Forest Fire Prevention Exemption, San Bernardino County, California.	Black Fox Timber Management Group	Archaeological, Field study	1 acre	--	0	Lake Arrowhead
SB-07240	Mckenna, Jeanette A.	2011	Cultural Resources Investigation: A Supplemental Phase I Investigation for the Proposed Cedar Glen Water System Improvements Near Lake Arrowhead and in the Community of Cedar Glen, San Bernardino Co., California.	McKenna et al	Archaeological	20000 feet	36-013354	1	Lake Arrowhead
SB-07241	Feller, Peter L.	2010	Confidential Arcaeological Letter for the Probst Forest Fire Prevention Exemption, San Bernardino County, California.	Black Fox Timber Management Group, Inc	Archaeological, Field study	19 acres	--	0	Harrison Mountain, Lake Arrowhead
SB-07243	Feller, Peter	2011	Notice of Emergency Timber Operations for the Friesen Property	Black Fox Timber Management Group	Archaeological, Literature search	Unknown	--	0	Harrison Mountain
SB-07246	Feller, Peter	2011	Hutton Forest Fire Prevention Exemption, San Bernardino County California	Black Fox Timber Management Group	Archaeological	Unknown	--	0	Harrison Mountain
SB-07247	Feller, Peter	2011	Strawberry Flat POA Forest Fire Prevention Exemption, San Bernardino County California	Black Fox Timber Management Group	Archaeological	Unknown	--	0	Harrison Mountain
SB-07250	Feller, Peter L.	2011	Confidential Archaeological Letter for the Delgado Forest Fire Prevention Exemption, San Bernardino County, California.	Black Fox Timber Management Group	Archaeological, Field study	4 acres	--	0	Harrison Mountain
SB-07251	Billat, Lorna	2012	Arden Hills MLAX04213A—Colocation.	--	Study type not listed	Unknown	--	0	--
SB-07252	Supernowicz, Dana E.	2012	Cultural Resources Study of the Arden Hills Project, Metro PCS Site No. MLAX04213, 3801 Arden Avenue, San Bernardino, San Bernardino County, California.	--	Study type not listed	Unknown	--	0	--
SB-07253	Basalik, Kenneth J. and Mary Alfson Tinsman	2011	Cultural Resources Overview: Martin Environmental Solutions, Inc. Site # CA2998 Penny, Colton, California.	--	Study type not listed	Unknown	--	0	--
SB-07254	Brodhy, Kirsten	2011	Parlas Rebuild California.	--	Study type not listed	Unknown	--	0	--
SB-07256	Puckett, Heather R.	2011	Holden, 299 W. Orange Show Road, San Bernardino, California 92408.	Tetra Tech, Inc	Literature search	0.25 acres	--	0	San Bernardino South
SB-07257	Mckenna, Jeanette A.	2012	Addendum Report: Supplemental Studies for Proposed Future Development and expansion of the Loma Linda Medical Center in the City of Loma Linda, San Bernardino County, California.	McKenna et al	Architectural/Historical, Field study	approx 5 acres	--	0	San Bernardino South
SB-07259	Allan, James L.	2011	Live Section 111 Fly Area at M.P. 07.	--	Study type not listed	Unknown	--	0	--
SB-07260	Cotterman, Cary, Mason, Roger, and Chandler, Evelyn	2011	Cultural Resources Inventory and Historic Building Evaluation for the Proposed Verizon 'Grand Terrace Relo' Site in Colton, San Bernardino County, California	ECORP Consulting	Architectural/Historical, Evaluation, Field study	Unknown	36-006847, 36-007169, 36-025454	3	San Bernardino South
SB-07265	Wlodarski, Robert J.	2010	AT&T Wireless Telecommunications Site LA8138 (Pisgah Crater, Ludlow, California.	CARE	Archaeological, Field study	0.25 acres	--	0	Hector

Cultural Resource Technical Report for the San Bernardino Countywide Plan, San Bernardino County, California

Report Number	Author(s)	Year	Title	Company	Report Type	Inventory Size	Resources	Resource Count	USGS Map(s)
SB-07270	Supernowicz, Dana E.	2011	Archaeological Survey Report of the Calvary Bible Church Project, AT&T Mobility Site No. ES0317, 10099 Crystal Creek Road, Lucerne Valley, San Bernardino County, California 92356.	Cardno ATC	Archaeological, Field study	0.25 acres	--	0	Lucerne Valley
SB-07271	Orfila, Rebecca S.	2011	Archaeological Survey for the Southern California Edison Company: GRM Project in Lucerne, CA (2012 WCR Ski Hi 12kV: IO 319291/TD543793).	RSO Consulting	Archaeological, Field study	0.25 acres	--	0	Cougar Buttes, Lucerne Valley
SB-07272	Orfila, Rebecca S.	2011	Archaeological Survey for the Southern California Edison Company: GRM Project in Lucerne, CA (2012 WCR Sky Hi 12kV: I(319314/TD520573).	RSO Consulting	Archaeological, Field study	0.25 acres	--	0	Cougar Buttes, Lucerne Valley
SB-07273	Orfila, Rebecca S.	2011	Archaeological Survey for the Southern California Edison Company: GRM Project in Lucerne, CA (2012 WCR Rabbit 12kV-BLF Addition: IO 319221/TD520570; RSOC CWA-210.	RSO Consulting	Archaeological, Field study	0.25 acres	--	0	White Horse Mountain
SB-07275	Chandler, Evelyn N. and Elizabeth Denniston	2010	Cultural Resources Inventory of the Desert View Conservation Area near the Community of Joshua Tree, San Bernardino County, California.	Ecorp	Archaeological, Field study	104 acres	--	0	Joshua Tree South
SB-07283	Underbrink, Susan	2012	Class III Cultural Resource Survey for BNSF Railway 2013 Bridge Renewal Project, San Bernardino County, California.	TRC	Archaeological, Field study	1 acre	36-006693, 36-006793	2	Fenner, Helendale, Whale Mountain
SB-07284	Higgins, Courtney and Daron Duke	2012	Eldorado-Ivanpah Transmission Project: Cultural Resources Inventory of a One-mile Telecom Line Segment and Area Surrounding the Mountain Pass Substation, San Bernardino County, California.	--	Study type not listed	Unknown	--	0	--
SB-07287	Schmidt, James J.	2012	Archaeological Letter Report: WO 6084-4800, 0-4826 (TD421044): Northstar 12kV Deteriorated Pole Replacement Project, Morongo Valley Area, San Bernardino County, California.	Compass Rose	Archaeological, Field study	Unknown	--	0	Morongo Valley
SB-07299	Haydu, Damon	2012	Cultural Resources Study: Los Coyotes Casino Project Barstow Site.	Analytical Environmental Services	Archaeological, Field study	23.1 acres	--	0	Barstow SE
SB-07302	Chase, Dimitria Z.	2012	Verizon Cellular Communications Tower Site-Fifth Avenue, 800 West Arrow Highway (APN: 1046-332-12), Upland, California 91786	URS	Archaeological, Field study	0.25 acres	--	0	Ontario
SB-07307	Cotterman, Cary	2012	Cultural Resources Survey Report for the Heritage Park Project, Redlands, San Bernardino County, California.	Ecorp	Archaeological, Field study	18.4 Acres	36-025788	1	Redlands
SB-07309	Tang, Bai "Tom" and Michael Hogan	2011	Historic Property Survey Report: Tiger 5th Street Improvement Project, Cities of Highland and San Bernardino, San Bernardino County, California.	CRM Tech	Archaeological, Architectural/Historical, Field study	3 miles	36-020000, 36-020001, 36-025789, 36-025790, 36-025791, 36-025792	6	Redlands, San Bernardino South

Cultural Resource Technical Report for the San Bernardino Countywide Plan, San Bernardino County, California

Report Number	Author(s)	Year	Title	Company	Report Type	Inventory Size	Resources	Resource Count	USGS Map(s)
SB-07310	Bonner, Wayne, Williams, Sarah, and Crawford, Kathleen	2011	Cultural Resources records Search and Site Visit Results for T-Mobile USA Candidate IE243274-A (Etiwanda 210) 6615 Etiwanda Avenue, Rancho Cucamonga, San Bernardino County, California	MBA	Archaeological, Architectural/Historical, Field study	Unknown	--	0	Cucamonga Peak
SB-07312	Billat, Lorna	2011	New Tower Submission Packet, Pepeche II, Project Number, CA2783	EarthTouch	Archaeological, Architectural/Historical, Field study	Unknown	--	0	Cucamonga Peak
SB-07314	Billat, Lorna	2011	Heritage Hills/LA5637A, 5546 Beryl Street, Rancho Cucamonga, CA	EarthTouch	Archaeological, Architectural/Historical, Field study	Unknown	--	0	Cucamonga Peak
SB-07315	Tibbet, Casey and Goodwin, Riordan	2011	Cultural Resources Assessment, Victoria Street Subdivision Assessor's Parcel Numbers 1089-081016, 1089-081-17, 1089-081-20, and 1089-081-21, Tentative Tract Map 18819, Rancho Cucamonga, San Bernardino County, California	LSA	Archaeological, Architectural/Historical, Evaluation, Field study	Unknown	36-023491	1	Cucamonga Peak
SB-07316	Tang, Bai Tom	2011	Historical/Archaeological Resources Survey, Lloyd W Michael Water Treatment Plant Upgrade Project, City of Rancho Cucamonga, San Bernardino County, California. CRM Tech Contract#2567	CRM Tech	Archaeological, Architectural/Historical, Field study	Unknown	--	0	Cucamonga Peak
SB-07318	Schmidt, James	2012	Archaeological Survey Report for Southern California Edison Company's Replacement of Three Deteriorated Power Pole Structures: Interpace 33kV/Ceramic 4kV; Blanco 12kV; and Del Carbon 12kV Circuits Riverside and San Bernardino Counties	Compass Rose	Archaeological, Architectural/Historical, Field study	Unknown	36-007694	1	Cucamonga Peak
SB-07323	Newman, Tiffany L. and Paula Sutton	2010	Trenching within the MOUT Contract Yard.	--	Study type not listed	Unknown	--	0	--
SB-07324	Mcardle, Angela B. and Tria Marie Belcourt	2010	Security Fence for Muhalla Garmat Ali (FY 09-132).	--	Study type not listed	Unknown	--	0	--
SB-07325	Belcourt, andrew and Tria Marie Belcourt	2010	Water Spray and Mini Golf Park (FY 10-032).	--	Study type not listed	Unknown	--	0	--
SB-07326	Belcourt, andrew and Tria Marie Belcourt	2010	Vehicle Protection Barrier Construction (FY-10-040).	--	Study type not listed	Unknown	--	0	--
SB-07327	Ellison, Tria Marie and Paula Sutton	2010	Evaporative Cooler Replacement (Rec# FY 10-008).	--	Study type not listed	Unknown	--	0	--
SB-07328	Harvey, Victoria, Mark Campbell, and Alec Stevenson	2011	FY 11-199 Booher-2011-04-01 Mine Detector-Ground Penetrating Radar Theater Lane.	--	Study type not listed	Unknown	--	0	--
SB-07329	Jackson, Brantley	2011	FY 11-252, Construct Vehicle and Machine Gun Fighting Positions: Survey and Evaluation Report.	--	Study type not listed	Unknown	--	0	--
SB-07330	Belcourt, andrew, Tiffany L. Newman, and Tria Marie Belcourt	2010	Range Modernization Project Range 17 Infantry Squad Battle Course, Range 18 Qualification Training Range, Range 18a Modified Record Fire (FY 09-096).	--	Study type not listed	Unknown	--	0	--
SB-07331	Belcourt, Tria Marie and Paula Sutton	2010	Switch Back Ramp Construction (Rec# FY 10-013).	--	Study type not listed	Unknown	--	0	--

Cultural Resource Technical Report for the San Bernardino Countywide Plan, San Bernardino County, California

Report Number	Author(s)	Year	Title	Company	Report Type	Inventory Size	Resources	Resource Count	USGS Map(s)
SB-07332	Cardenas, Gloriella	2012	Cultural Resources Inventory Report for the Fort Irwin Wastewater Treatment Plant Percolation Pond No. 4 Project, San Bernardino County, California.	--	Study type not listed	Unknown	--	0	--
SB-07333	Newman, Tiffany L. and John Allison	2010	Main Gate Access Control Point Upgrades.	--	Study type not listed	Unknown	--	0	--
SB-07336	Newman, Tiffany L. and Tria Marie Belcourt	2010	Departure Park Water Well Discovery.	--	Study type not listed	Unknown	36-021159	1	--
SB-07337	Newman, Tiffany L. and Angela Mcardle	2010	DPW 118 Counter Remote Electronic Warfare Training Devices (CREW) Facility.	--	Study type not listed	Unknown	--	0	--
SB-07338	Belcourt, andrew and Tria Marie Belcourt	2010	Integrated Training Area Management (ITAM) Revegetation.	--	Study type not listed	Unknown	--	0	--
SB-07339	Belcourt, andrew N. and Paula Sutton	2010	Combative Facility. Rec# FY 10-007.	--	Study type not listed	Unknown	--	0	--
SB-07340	Newman, Tiffany L.	2010	Weed Army Community Hospital and 11th ACR Headquarters Replacement.	--	Study type not listed	Unknown	--	0	--
SB-07342	Mcardle, Angela B. and Michelle Kaye	2010	STX Abar Layla Kitchen Pit (FT 11-016).	--	Study type not listed	Unknown	--	0	--
SB-07343	Kaye, Michelle, Angela B. Mcardle, and Alec Stevenson	2011	FY 11-077, Langford Basin Well.	--	Study type not listed	Unknown	--	0	--
SB-07345	Belcourt, Tria Marie	2010	Command Outpost 9: Defensive Situation Training.	--	Study type not listed	Unknown	--	0	--
SB-07346	Basalik, Kenneth J. and Mary Alfson Tinsman	2012	Memorandum and Management Recommendations: Infinigy Engineering #127-462 Fort Irwin—Granite Mountain, Fort Irwin, San Bernardino County, California.	--	Study type not listed	Unknown	--	0	--
SB-07347	Belcourt, andrew and Tria Marie Belcourt	2010	Integrated Training Area Management (ITAM) Strategic Environmental Research and Development Program (SERDRP) Invasive Species and Fire (FY 10-078).	--	Study type not listed	Unknown	--	0	--
SB-07348	Mcardle, Angela B. and Michelle Kaye	2010	Western Expansion Area Desert Tortoise Holding Pen.	--	Study type not listed	Unknown	--	0	--
SB-07349	Newman, Tiffany L. and Tria Marie Belcourt	2010	Live Fire 16 Military Operations on Urban Terrain.	--	Study type not listed	Unknown	--	0	--
SB-07350	Degregory, Alex	2011	Archaeological Survey Report of Leach Lake Observation Post Located at US Army Fort Irwin, San Bernardino County, California.	--	Study type not listed	Unknown	--	0	--
SB-07357	Sikos, Nancy and Sherri Gust	2012	Cultural Resources Inventory Survey of 58 Square Kilometers and NRHP Evaluation of Archaeology Sites of Fort Irwin Training, California.	--	Study type not listed	Unknown	--	0	--
SB-07360	Ruby, Allika Et Al	2010	Archaeological Data Recovery of 45 Sites within the Superior Valley Expansion Area, National Training Center, Fort Irwin, San Bernardino County, California.	--	Study type not listed	Unknown	36-011161	1	--

Cultural Resource Technical Report for the San Bernardino Countywide Plan, San Bernardino County, California

Report Number	Author(s)	Year	Title	Company	Report Type	Inventory Size	Resources	Resource Count	USGS Map(s)
SB-07362	Winslow, Diane	2012	Class III Cultural Resources Survey for MET SIL 630, SIL 633 and SIL 638 Access Roads and Results of Monitoring at MET SIL 630 and SIL 633, Silurian Wind Project, Silurian Valley, San Bernardino County, California.	--	Study type not listed	Unknown	--	0	--
SB-07363	Winslow, Diane, Micah Hale, Sherri andrews, and Brad Comeau	2012	Class II Cultural Resources Inventory for the Silurian Wind Project, Silurian Valley, San Bernardino County, California.	--	Study type not listed	Unknown	36-002340, 36-002341	2	--
SB-07364	Winslow, Diane, Sandy Mcdaniel, and Rebecca Halbmaier	2013	Class III Cultural Resources Inventory of a Segment of the Tonopah and Tidewater Railroad for the Silurian Solar and Wind Projects, Silurian Valley, San Bernardino County, California.	--	Study type not listed	Unknown	--	0	--
SB-07366	Winslow, Diane and Sherri andrews	2013	Class III Inventory for the Granite Wind Energy Telecommunication Lines Granite Mountain, Gentle Line and Jasper Substation Interconnection Projects, San Bernardino County, California.	--	Study type not listed	Unknown	36-002910	1	--
SB-07368	Tang, Bai "Tom" and Harry Quinn	2012	Archaeological and Paleontological Monitoring of Earth-Moving Activities, Yucaipa Valley Water District Regional Brineline Extension Project, Phase III, Cities of Loma Linda and San Bernardino, San Bernardino County, California.	--	Study type not listed	Unknown	--	0	--
SB-07369	Cotterman, Cary and Roger D. Mason	2012	Archaeological Survey Report for the Reche Canyon Road Street Improvement Project Southern Extension (HB0015), Vicinity of Colton, San Bernardino County, California.	--	Study type not listed	Unknown	--	0	--
SB-07370	Billat, Lorna	2013	BTS Rock/MLAX 04228A.	--	Study type not listed	Unknown	--	0	--
SB-07371	Billat, Lorna	2013	BTS Waterman Visayan/MLAX 04211A.	--	Study type not listed	Unknown	--	0	--
SB-07372	Glover, Amy and Sherri Gust	2011	Archaeological Literature Study for the Waterman Gardens Redevelopment Project, San Bernardino, County of San Bernardino, California.	--	Study type not listed	Unknown	--	0	--
SB-07373	Daly, Pamela	2011	Historical Resources Evaluation of Waterman Gardens Public Housing Complex, 245 Crestview Avenue, City of San Bernardino, San Bernardino County, California.	--	Study type not listed	Unknown	--	0	--
SB-07375	Bonner, Wayne H. and Sarah A. Williams	2012	Cultural Resource Records Search and Site Visit Results for T-Mobile USA Candidate IE24363-B (SCE Tower), 5458 Citrus Avenue, Fontana, San Bernardino County, California.	Michael Brandman Associates	Archaeological, Field study	0.25 Acres	--	0	Devore
SB-07376	Tang, Bai "Tom" and John D. Goodman II	2012	Native American Artifact Recovered by Construction Crew Wilderness Basin Park, City of Montclair, San Bernardino County, California.	CRM Tech	Archaeological, Monitoring	0.10	36-024458	1	Ontario
SB-07379	Bonner, Wayne H., Sarah A. Williams, and Kathleen A. Crawford	2011	Cultural Resources Records Search and Site Visit Results for AT&T Mobility, LLC Candidate LAC548 (Boron/USID #11653-H), 6158 East State Highway 58, Boron, Kramer Junction, San Bernardino County, California.	EAS	Archaeological, Architectural/Historical, Field study	1	--	0	Kramer Junction

Cultural Resource Technical Report for the San Bernardino Countywide Plan, San Bernardino County, California

Report Number	Author(s)	Year	Title	Company	Report Type	Inventory Size	Resources	Resource Count	USGS Map(s)
SB-07381	Wilson, Stacie, M.K. Meiser, and Theodore G. Cooley	2011	Cultural Resources Class III Survey Report for the Proposed Mojave Solar Project and Lockhart Substation Connection and Communication Facilities, San Bernardino County, California.	--	Study type not listed	Unknown	See Note 1.	293	--
SB-07382	Thomas, Jennifer and Courtney Higgins	2011	Cultural Resources Inventory of a Hydrostatic Pressure Test Segment on L-300A Between Mileposts 180.94 and 188.4084, Kern and San Bernardino Counties, California.	--	Study type not listed	Unknown	36-024250, 36-025598	2	--
SB-07383	Eddy, John	2012	Historic Archaeological Survey Report of the SR58 Realignment Project from 0.4 Miles West of Kern County Line to 7.5 Miles East of Kramer Junction, San Bernardino County, California.	--	Study type not listed	Unknown	36-002071, 36-005731, 36-006572, 36-006693, 36-007431, 36-017238, 36-019327, 36-021236, 36-023860, 36-023861, 36-023862, 36-023863, 36-023864, 36-023867, 36-023868, 36-023869, 36-025234, 36-025235, 36-025239, 36-025590, 36-025591, 36-025592, 36-025593, 36-025594, 36-025595	25	--
SB-07385	George, Joan and Josh Smallwood	2013	Phase I Cultural Resources Assessment for the Twentynine Palms Casino Project, San Bernardino County, California.	--	Study type not listed	Unknown	--	0	--
SB-07387	Tang, Bai, Goodman, John, and Lacquemain, Terri	2012	Mitigative Architectural/Historical Recordation Cucamong "Chin House" 9591 San Bernardino Road, Rancho Cucamonga CA	CRM Tech	Architectural/Historical, Evaluation, Field study	Unknown	--	0	Guasti
SB-07388	Terry, Teresa J.	2011	Historical Archaeology and Public History in the Western Mojave Desert: The Stone Hotel (CA-SBR-5525H) in Daggett, San Bernardino County, California.	Cal State Fullerton	Architectural/Historical, Thesis/dissertation	1 acre	36-005525	1	Daggett
SB-07390	Switalski, Hubert and Sonia Hutmacher	2012	A Class III Archaeological Survey Report for Southern California Edison Company's Replacement of Eight Deteriorated Power Pole Structures on the Pappas 33kV Distribution Curcuit (6086-4800, 0-4888), Bureau of Land Management, Ridgecrest Field Office, Near Atolia, San Bernardino County, California.	AMEC	Archaeological, Field study	5.6 acres	--	0	Boron NE, Red Mountain
SB-07392	Garcia-Herbst, Arleen	2015	Cultural Resources Investigation for the Joshua Tree Solar Farm Project located in Joshua Tree, Unincorporated San Bernardino County, California with Addendum	URS and Tetra Tech	Archaeological	Unknown	36-028350, 36-028351	2	Joshua Tree North, Sunfair

Cultural Resource Technical Report for the San Bernardino Countywide Plan, San Bernardino County, California

Report Number	Author(s)	Year	Title	Company	Report Type	Inventory Size	Resources	Resource Count	USGS Map(s)
SB-07393	Brunzell, David	2013	Cultural Resources Assessment: West Valley Logistics Center Project, City of Fontana, San Bernardino County, California.	BCR Consulting	Archaeological, Field study	275 acres	36-001573, 36-016417, 36-025455, 36-060232	4	Fontana
SB-07400	Puckett, Heather R.	2013	Cultural Resources Summary for the Proposed Verizon Wireless, Inc., Property at the Junberry Site, 12676 Foothill Blvd, Rancho Cucamonga, California 91739.	--	Study type not listed	Unknown	--	0	--
SB-07401	Tang, Bai "Tom", Deirdre Encarnacion, Terri Jacquemain, and Daniel Ballester	2013	Historical/Archaeological Resources Survey Report: Vulcan Conservation and Flood Control Project, in and near the City of Fontana, San Bernardino County, California.	CRM Tech	Archaeological, Field study	64 acres + 4.3 miles	--	0	Fontana, Guasti
SB-07402	Bonner, Wayne H. and Sarah A. Williams	2012	Cultural Resource Records Search Results for Verizon Wireless Candidate "Mesa Street", Unaddressed Parcel, APN: 0405-331-22-0000, Victorville, San Bernardino County, California.	Michael Brandman Associates	Archaeological, Field study	0.25 Acres	--	0	Hesperia
SB-07407	Mckenna, Jeanette A.	2013	Loma Linda University Health Master Plan-- Campus Renovation in the City of Loma Linda, San Bernardino County, California.	McKenna et al	Architectural/Historical, Field study	Unknown	36-025614	1	San Bernardino South
SB-07409	Feller, Peter	2011	Confidential Archaeological Letter for the Grotewold Forest Fire Prevention Exemption, San Bernardino County, California	Black Fox Timber Management Group, Inc	Archaeological	Unknown	--	0	Keller Peak
SB-07410	Feller, Peter	2012	Confidential Archaeological Letter for the Smiley Park HOA Forest Fire Prevention Exemption, San Bernardino County, California	Black Fox Timber Management Group, Inc	Archaeological	Unknown	--	0	Keller Peak
SB-07415	Glentis, Dionisios	2013	Cultural Resources Assessment Report for the Southern California Edison Company's Grid Reliability and Maintenance (GRM) Program Preventive Maintenance Project, Calstate 12kV Distribution Circuit, San Bernardino County, California.	--	Study type not listed	Unknown	--	0	--
SB-07421	Neal, Michael	2012	City of San Bernardino Green Home Makeover Program American Recovery and Reinvestment Act Programs Section 106 Compliance-3280 Genevieve Street, San Bernardino, California 92405.	--	Study type not listed	Unknown	--	0	--
SB-07422	Bonner, Wayne and Williams, Sara	2013	Cultural Resources Records Search and Site Visit Results for T-Mobile West, LLC Candidate IE04358A (CM358 SCE/M-24, T1) 12061 Highland Avenue, Rancho Cucamonga, San Bernardino County, California	MBA	Archaeological, Architectural/Historical, Field study	Unknown	36-006254	1	Cucamonga Peak
SB-07438	Brunzell, David	2012	Cultural Resource Assessment: Victor Dry Solar Farm Project, San Bernardino County, California.	--	Study type not listed	Unknown	--	0	--
SB-07444	Ciolek-Torello, Richard and Swope, Karen	2013	Rancho Life in Alta California: Archaeological Investigations at the Yorba and Slaughter Families Adobe	SRI	Archaeological, Field study	Unknown	36-002317	1	Prado Dam
SB-07445	Newland, Jim	2012	Chino Hills State Park Entrance Road Facilities.	CA Dept of Parks & Recreation	Archaeological, Management/planning	2 miles	--	0	Prado Dam

Cultural Resource Technical Report for the San Bernardino Countywide Plan, San Bernardino County, California

Report Number	Author(s)	Year	Title	Company	Report Type	Inventory Size	Resources	Resource Count	USGS Map(s)
SB-07446	Tang, Bai "Tom"	2013	Historical/Archaeological Resources Survey: Prado Basin Habitat Sustainability Program, Monitoring Wells, Inland Empire Utilities Agency Peace II Project, San Bernardino and Riverside Counties, California.	CRM Tech	Archaeological, Field study	Unknown	--	0	Corona North, Prado Dam
SB-07450	Billat, Lorna	2012	Archaeology Assessment Report for the CSB Water Department/MLAX04244A Wireless Facility located at 2580 West Baseline Road in San Bernardino, San Bernardino County, California.	EarthTouch, Inc	Archaeological, Field study	0.6 acres	--	0	San Bernardino South
SB-07451	Walters, Andrew M. and Daniel Paul	2010	Interstate 215 Bi-County HOV Lane Gap Closure Project, Historical Resources Evaluation Report, San Bernardino and Riverside Counties, California.	--	Study type not listed	Unknown	36-006101, 36-006847, 36-010330, 36-021705, 36-021706, 36-021707, 36-021708, 36-021709, 36-021710, 36-021711, 36-021712, 36-026885, 36-026886	13	--
SB-07453	Tang, Bai "Tom"	2013	Historic Building Evaluation: 1113 East Central Avenue, Assessor's Parcel No. 0170-201-33, City of Redlands, San Bernardino County, California	CRM Tech	Architectural/Historical, Evaluation	Unknown	36-026883	1	Redlands
SB-07454	Glover, Amy and Sherri Gust	2012	Cultural Resources Phase I Study Redlands Park Once Transit Center Project, City of Redlands, San Bernardino County, California.	Cogstone	Archaeological, Field study	13 Acres	36-004185, 36-023343	2	Redlands
SB-07455	Mason, Roger D.	2012	Extended Phase I Report for P-36-023343, CA-SBR-14744H, Redlands Park Once Transit Center Project, Redlands, San Bernardino County, California.	Ecorp Consulting	Archaeological, Excavation	approx 1.5 acres	36-023343	1	Redlands
SB-07459	Tang, Bai "Tom", Terri Jacquemain, Harry Quinn, Daniel Ballester, and Nina Gallardo	2012	Identification and Evaluation of Historic Properties: Enhanced Recharge Facilities for Santa Ana River Water Diverted by Valley District and Western under Water Rights Permit Project (Phase 1 & 2), Cities of Highland and Redlands, San Bernardino County, California.	--	Study type not listed	Unknown	--	0	--
SB-07460	Perez, Daniel M., Daniel Ballester, and Nina Gallardo	2012	Identification and Evaluation of Historic Properties; Discharge Ditches at San Bernardino International Airport, City of San Bernardino, San Bernardino County, California.	CRM Tech	Archaeological, Field study	0.5 miles	--	0	Redlands
SB-07464	Burroughs, Michael	2012	Proposed EDA Grant Assistance to Modify Building 763 at the San Bernardino International Airport, San Bernardino, California.	Inland Valley Development Agency	Management/planning	approx 0.25 acres	36-015553	1	Redlands
SB-07465	Puckett, Heather	2013	Peacock Candidate B, 7793 Central Ave, Highland CA	TetraTech	Archaeological, Architectural/Historical, Field study	Unknown	--	0	Redlands
SB-07467	Kelleher, Sean	2013	Section 106 Cover Letter for Recreational Trails Program Grant: Federal Project # RT-36-008, City of Highland, City Creek Levee Trail.	--	Study type not listed	Unknown	--	0	--

Cultural Resource Technical Report for the San Bernardino Countywide Plan, San Bernardino County, California

Report Number	Author(s)	Year	Title	Company	Report Type	Inventory Size	Resources	Resource Count	USGS Map(s)
SB-07468	Perry, David	2013	Cultural Resource Survey Armada Towing/ES0386, 2285 E 6th St, San Bernardino County, California	EBI Consulting	Archaeological, Architectural/Historical, Field study	Unknown	36-006848, 36-010820	2	Redlands
SB-07477	Tang, Bai "Tom"	2013	Historical/Archaeological Resources Survey: Well Site near Arrastre Creek, Camp Oakes Area, Big Bear City, San Bernardino County, California.	CRM Tech	Archaeological, Field study	<1 acre	--	0	Moonridge
SB-07481	Hogan, Michael, Bai "Tom" Tang, Terri Jacquemain, Daniel Ballester, and Harry Quinn	2012	Identification and Evaluation of Historic Properties: Town of Apple Valley Force Mains and Percolation Basins Project and City of Hesperia Recharge Basins and Lift Station Project, Victor Valley Area, San Bernardino County, California.	--	Study type not listed	Unknown	--	0	--
SB-07483	Mckenna, Jeanette A.	2013	A Phase I Cultural Resources Investigation for the Ranchwood Holdings, LLC Property in the City of Rancho Cucamonga, San Bernardino County, California.	McKenna et al	Archaeological, Field study	1.25 acres	36-026906	1	Guasti
SB-07484	Perez, Don and Kiehn, Adam	2013	Cultural Resources Survey ES0388/ Foothill Boulevard, 9455 Foothill Boulevard Rancho Cucamonga, San Bernardino County CA	EBI Consulting	Archaeological, Architectural/Historical, Field study	Unknown	36-016435, 36-016458, 36-016459, 36-016460, 36-016480, 36-016481, 36-016482, 36-016483, 36-016484, 36-016485, 36-016486, 36-021512, 36-023221, 36-029104	14	Guasti
SB-07485	Wlodarski, Robert J.	2012	Record Search Results for the Proposed AT&T Wireless Telecommunications Site LA8017 (SCE Fontana) located at 10221 Etiwanda Avenue, Fontana, California 92337.	CARE	Literature search	0.25 acres	--	0	Guasti
SB-07486	Supernowicz, Dana E.	2013	Architectural Evaluation Report of the SCE Fontana Project, AT&T Mobility Site No. LA8017, 10221 Etiwanda Avenue, Fontana, San Bernardino County, California 92337.	Historic Resource Associates	Architectural/Historical, Evaluation	0.25	--	0	Guasti
SB-07487	Comeau, Brad and Micah J. Hale	2013	Archaeological Survey Report for the Level 3 Powerline Road Fiber Optic Project, San Bernardino County, California.	--	Study type not listed	Unknown	--	0	--
SB-07488	Denniston, Elizabeth and Evelyn N. Chandler	2011	Cultural Resources Inventory of 46 Proposed Removals near the City of Twentynine Palms, San Bernardino County, California.	--	Study type not listed	Unknown	--	0	--
SB-07489	Denniston, Elizabeth and Evelyn N. Chandler	2011	Cultural Resources Inventory of One Proposed Pole Inset on BLM Managed Lands near the City of Twentynine Palms, San Bernardino County, California.	--	Study type not listed	Unknown	--	0	--
SB-07490	Tang, Bai "Tom" and Terri Jacquemain	2011	Historical Resources Survey: Project Phoenix, City of Twentynine Palms, San Bernardino County, California.	--	Study type not listed	Unknown	--	0	--

Cultural Resource Technical Report for the San Bernardino Countywide Plan, San Bernardino County, California

Report Number	Author(s)	Year	Title	Company	Report Type	Inventory Size	Resources	Resource Count	USGS Map(s)
SB-07491	Billat, Lorna	2013	Twenty-nine Palms City Hall/LA4046B.	--	Study type not listed	Unknown	--	0	--
SB-07492	Jones, Wendy and Evelyn N. Chandler	2011	Cultural Resources Inventory of Seven Proposed Pole Insets near the City of Twentynine Palms, San Bernardino County, California.	--	Study type not listed	Unknown	--	0	--
SB-07493	Dahdul, Miriam, Daniel Ballester, John D. Goodman II, and Nina Gallardo	2013	Historical/Archaeological Resources Survey Report: Westside Terraces Project, Assessor's Parcel No's 3064-441-01 to -03, City of Hesperia, San Bernardino County, California.	--	Study type not listed	Unknown	--	0	--
SB-07494	Clark, Fatima V. and Dave Hanna	2013	G.O. 131-D Victor-Aqueduct-Phelan 115kV Replacement Project.	--	Study type not listed	Unknown	--	0	--
SB-07495	Gust, Sherri and Molly Valasik	2011	Cultural Resource Assessment for the Mojave Water Agency Groundwater Regional Recharge and Recovery (R3) Project, San Bernardino County, California.	--	Study type not listed	Unknown	--	0	--
SB-07496	Gust, Sherri and Courtney Richards	2012	Monitoring Compliance Report for Construction of the Mojave Water Agency Regional Recharge and Recovery (R3) Project, San Bernardino County, California.	--	Study type not listed	Unknown	--	0	--
SB-07506	Sanka, Jennifer M., William R. Gillean, and M. Kelley Russell	2013	Phase I Cultural Resource Assessment: Ling Yen Mountain Temple Project, Community of Etiwanda, San Bernardino County, California.	--	Study type not listed	Unknown	--	0	--
SB-07507	Puckett, Heather R./	2013	Wildflower-Candidate B; 2175 North Linden Avenue, Rialto, CA 92377.	Tetra Tech	Archaeological, Literature search	0.25 acres	--	0	Devore
SB-07508	Mckee, Barbara and William Self	2012	A Cultural Resources Inventory for the Calnev Washout Repair on the 14-inch Line at MP 113, San Bernardino County, California.	WSA	Archaeological, Field study	0.138 acres	--	0	Dunn
SB-07509	Feller, Peter	2011	Confidential Archaeological Letter for the Thompson Forest Fire Prevention Exemption, San Bernardino County, California	Black Fox Timber Management Group, Inc	Archaeological	Unknown	--	0	Keller Peak
SB-07511	Eskew, Katie	2010	Field Office Report of Cultural Resources Ground Survey Findings for the Panorama Fuel Mod. Project	NRCS	Archaeological	Unknown	36-007133	1	Harrison Mountain, Keller Peak
SB-07513	Puckett, Heather R.	2013	Byrne, 10720 Locust Avenue, Bloomington, CA 92316.	Tetra Tech, Inc	Archaeological, Field study	0.25 acres	--	0	Fontana
SB-07514	Supernowicz, Dana E.	2013	(Revised) Cultural Resources Study of the Jurupa Hills Project, AT&T Mobility Site No. ES0341, 11464 Sierra Avenue, Fontana, San Bernardino County, California.	Historic Resource Associates	Archaeological, Field study	0.25 acres + 1400 feet	--	0	Fontana
SB-07515	Supernowicz, Dana E.	2012	Archaeological Survey Report of the Arts Furniture Project, AT&T Mobility Site No. LA8063, 10828 Foothill Boulevard, Fontana, San Bernardino County, California 92376.	Historic Resource Consultants	Archaeological, Field study	0.25 Acres	--	0	Fontana
SB-07516	Puckett, Heather R.	2013	Slover, 10755 Oleander Avenue, Fontana, California 92337.	Tetra Tech, Inc	Archaeological, Field study	0.25 acres	--	0	Fontana
SB-07524	Jackson, Thomas L.	2010	TRTP CWA No. 2340-08.02016, Segment 8 Transmission Line Phase I: Additional Access Road.	--	Study type not listed	Unknown	--	0	--

Cultural Resource Technical Report for the San Bernardino Countywide Plan, San Bernardino County, California

Report Number	Author(s)	Year	Title	Company	Report Type	Inventory Size	Resources	Resource Count	USGS Map(s)
SB-07526	Tang, Bai Tom and Terri Jacquemain	2013	Historic Building Evaluation: Franz Hall at Loma Linda Academy, 11656 Anderston Street, City of Loma Linda, San Bernardino County, California.	CRM Tech	Architectural/Historical, Evaluation	approx 2 acres	--	0	San Bernardino South
SB-07527	Tang, Bai "Tom", Terri Jacquemain, and Daniel Ballester	2013	Mitigative Architectural/Historical Recordation: Franz Hall at Loma Linda Academy, 10656 Anderson Street, City of Loma Linda, San Bernardino County, California.	CRM Tech	Architectural/Historical, Field study	approx 2 acres	--	0	San Bernardino South
SB-07528	Hogan, Michael, Bai "Tom" Tang, Terri Jacquemain, Daniel Ballester, and Nina Gallardo	2012	Identification and Evaluation of Historic Properties: Cleanwater Factory Project, City of San Bernardino, San Bernardino County, California.	CRM Tech	Architectural/Historical, Evaluation, Field study	Unknown	36-006544, 36-006847, 36-010820, 36-015497	4	San Bernardino North, San Bernardino South
SB-07537	Brunzell, David	2012	Cultural Resources Assessment of the Joshua Tree North Linkage, San Bernardino County, California.	BCR Consulting	Archaeological, Field study	640 acres	--	0	Joshua Tree North, Joshua Tree South
SB-07538	Brunzell, David	2013	Cultural Resources Assessment of Proposed Cleanup Areas within Section 33 (T1N, R6E, SBBM) of the Joshua Tree North Linkage, San Bernardino County, California.	BCR Consulting	Archaeological, Field study	Unknown	--	0	Joshua Tree North, Joshua Tree South
SB-07540	Winslow, Diane L., Rebecca Halbmaier, and Sandy Mcdaniel	2013	Class III Cultural Resources Inventory for the Silurian Solar Project, Silurian Valley, San Bernardino County, California.	--	Study type not listed	Unknown	See Note 2	100	--
SB-07541	Dice, Michael	2011	Class III Cultural Resources Assessment for the LADWP Powerline Road Maintenance Project: Victorville to Baker Segment, County of San Bernardino, California.	--	Study type not listed	Unknown	36-007694	1	--
SB-07543	Tang, Bai "Tom", Terri Jacquemain, Daniel Ballester, and Harry M. Quinn	2011	Identification and Evaluation of Historic Properties: Upper Narrows Pipeline Replacement Project, City of Victorville and Town of Apple Valley, San Bernardino County, California.	CRM Tech	Archaeological, Evaluation, Field study	11.8 acres plus 2.18 miles	36-000058, 36-000059, 36-000060, 36-000063, 36-000968, 36-002910, 36-003033, 36-006793, 36-013879, 36-014171	10	Victorville
SB-07544	McGinnis, Patrick	2012	Letter Report: Disaster No. FEMA-1952-DR-CA, Cultural Resources Survey for Task Order No. HSFEHQ-11-J-0002, Reference: SMR-24.	--	Study type not listed	Unknown	--	0	--
SB-07547	Ferland, Sara C., John Dietler, and Laura Hoffman	2012	Cultural Resource Survey and Monitoring Report for the Operations and Maintenance Project on Line 1901 Milepost 17+1500, San Bernardino County, California.	SWCA	Archaeological, Field study, Monitoring	3.7 acres	36-026934, 36-026935	2	Hinkley, Hodge
SB-07548	Eddy, John	2011	State Route 58 Hinkley Expressway Project near Hinkley from 2.8 Miles West of Hidden River Road and 0.7 Miles East of Lenwood Road, San Bernardino County, California.	Applied Earthworks	Archaeological, Field study	Unknown	36-023915	1	Barstow, Hinkley, Twelvegauge Lake
SB-07550	Leach-Palm, Laura	2012	Archaeological Inventory of Pacific Gas and Electric Company-owned Land in the Vicinity of Hinkley, San Bernardino County, California.	--	Study type not listed	Unknown	See Note 3	77	--

Report Number	Author(s)	Year	Title	Company	Report Type	Inventory Size	Resources	Resource Count	USGS Map(s)
SB-07551	Bonner, Wayne H. and Sarah A. Williams	2013	Cultural Resources Records Search and Site Visit Results for AT&T Mobility, LLC Candidate ESO346 (Fort Irwin Baseball Field), [East Corner of] Intersection of Barstow Road and Inner Loop Road, Fort Irwin, San Bernardino County, California.	--	Study type not listed	Unknown	--	0	--
SB-07552	Wlodarski, Robert J.	2012	Records Search Results for the Proposed AT&T Wireless Telecommunications Site LA8109 (Euclid and Pine) Located at 16653 Euclid Ave, Chino, San Bernardino County, California 91710.	Cellular Archaeological Resource Evaluations	Other research	Unknown	--	0	Prado Dam
SB-07553	Supernowicz, Dana E.	2013	Architectural Evaluation Report of the Euclid and Pine Project, AT&T Mobility Site No. LA8109, 16653 Euclid Avenue, Chino, San Bernardino County, California.	Historic Resource Associates	Architectural/Historical, Evaluation	Unknown	36-029722	1	Prado Dam
SB-07554	Mckenna, Jeanette A.	2014	A CEQA Phase I Cultural Resources Investigation of a Proposed Expansion of the Existing Landers Sanitary Landfill in San Bernardino County, California.	--	Study type not listed	Unknown	--	0	--
SB-07555	Mckenna, Jeanette A.	2014	A CEQA/NEPA Cultural Resources Investigation for the Valencia Gardens Residential Project in the City of San Bernardino, San Bernardino County, California.	McKenna et a;	Archaeological, Architectural/Historical, Evaluation, Field study	Unknown	36-002794, 36-004130, 36-005554, 36-006769, 36-010820, 36-012916, 36-013497, 36-017664, 36-017798, 36-020673, 36-020803, 36-023371, 36-023399, 36-026660, 36-026661, 36-026662, 36-026663, 36-026664, 36-026665, 36-026666, 36-026667, 36-026668, 36-026669, 36-026670, 36-026671, 36-026687, 36-026688, 36-026689, 36-026690, 36-026691, 36-026692, 36-026693, 36-026694, 36-026695, 36-026696, 36-026698	36	San Bernardino South

Cultural Resource Technical Report for the San Bernardino Countywide Plan, San Bernardino County, California

Report Number	Author(s)	Year	Title	Company	Report Type	Inventory Size	Resources	Resource Count	USGS Map(s)
SB-07556	Jacquemain, Terri, Bai "Tom" Tang, and Daniel Ballester	2013	Historical/Archaeological Resources Survey Report: Assessor's Parcel Numbers 0260-072-01 to -04, -15 and -16 in the City of Colton, San Bernardino County, California.	--	Study type not listed	Unknown	--	0	--
SB-07559	Dice, Michael	2013	Cultural Resource Survey of the Popelino's Recycling Project, County of San Bernardino, California.	--	Study type not listed	Unknown	--	0	--
SB-07560	Moffitt, Steven A. and Linda R. Moffitt	2011	A Cultural Resources Inventory of Thirty-One Selected Locations Between Essex and Twenty-nine Palms, San Bernardino County, California.	--	Study type not listed	Unknown	--	0	--
SB-07561	Halbmaier, Rebecca, Sandy Mcdaniel, and Diane L. Winslow	2012	Class III Inventory for Southern California Gas Company's Transmission Line 235 Alignment/Easement within the Mojave National Preserve, San Bernardino County, California.	--	Study type not listed	Unknown	--	0	--
SB-07564	Mirro, Michael, Melinda Horne, Dennis Mcdougall, and Joan George	2010	Archaeological Survey Report for the Salton Seismic Imaging Project, Imperial, Riverside, San Bernardino and San Diego Counties, California.	--	Study type not listed	Unknown	--	0	--
SB-07565	Velasquez, Stephanie	2013	An Archaeological Survey Report for the 2012 Fire Preparedness Exercises, San Bernardino County, California.	--	Study type not listed	Unknown	36-007694	1	--
SB-07566	Whitley, David S. and Sherri andrews	2011	Class III Inventory of the Kern River Pipeline Lateral to Mountain Pass, San Bernardino County, California.	ASM	Study type not listed	Unknown	--	0	--
SB-07567	Tang, Bai "Tom", Michael Hogan, and Miriam Dahdul	2014	Historical/Archaeological Resources Survey Report: 1.25-MV Solar Facility Project, A Portion of Assessor's Parcel No. 0457-161-10, Phelan Area, San Bernardino County, CA.	--	Study type not listed	Unknown	--	0	--
SB-07568	Eddy, John J.	2013	Historic Property Survey Report: Needles Highway Improvements Project: Segments N, 1 and 3 and Off-reservation Portions of Segment 2, San Bernardino County, California.	--	Study type not listed	Unknown	--	0	--
SB-07573	Mccabe, Allen	2013	Cultural Resources Inventory of an Additional 335 Acres for the Soda Mountain Solar Project, San Bernardino County, California.	--	Study type not listed	Unknown	--	0	--
SB-07574	andrews, Sherri, Diane L. Winslow, and David S. Whitley	2011	Class III Inventory of Eight Access Roads: An Addendum to the Kern River Pipeline Lateral to Mountain Pass, San Bernardino County, California.	--	Study type not listed	Unknown	--	0	--
SB-07575	Nations, Linda and Daron G. Duke	2013	Cultural Resource Monitoring Summary for El Dorado-Ivanpah Transmission Project, Clark County, Nevada and San Bernardino County, California.	--	Study type not listed	Unknown	--	0	--
SB-07576	Mckenna, Jeanette A.	2012	A Class III Cultural Resources Investigation for Improvements to the White Knob Haul Road Located in Lucerne Valley of San Bernardino County, California.	--	Study type not listed	Unknown	--	0	--

Cultural Resource Technical Report for the San Bernardino Countywide Plan, San Bernardino County, California

Report Number	Author(s)	Year	Title	Company	Report Type	Inventory Size	Resources	Resource Count	USGS Map(s)
SB-07577	Nelson, Hila	2013	Archaeological Testing of Site (CA-SBR-3125), Front Country Ranger District, San Bernardino National Forest, California.'	--	Study type not listed	Unknown	--	0	--
SB-07578	Goldberg, Susan K.	2013	Revised Finding of Adverse Effect for State Route 138 Realignment Project near Crowder Canyon, San Bernardino County, California Involving Historic Properties Within Crowder Canyon Archaeological District, CA-SBR-713 and CA-SBR-3773.	--	Study type not listed	Unknown	--	0	--
SB-07579	Chaffin, Laura	2013	ESA Action Plan for Archaeological Sites CA-SBR-113 and CA-SBR-5822 for 08-SBd-138 PM 17.1/19.2, State Route 138 New Alignment near Hesperia, San Bernardino County, California.	--	Study type not listed	Unknown	--	0	--
SB-07580	Tang, Bai "Tom" and Michael Hogan	2014	Historical/Archaeological Resources Survey Report: MIG/Hogle-Ireland Fontana Industrial Development Program, City of Fontana, San Bernardino County, California.	--	Study type not listed	Unknown	36-026954, 36-026955, 36-026956, 36-026957, 36-026958, 36-026959, 36-026960, 36-026961, 36-026962, 36-026964, 36-026966, 36-026967, 36-026968, 36-026969, 36-026970	15	--
SB-07581	Ballester, Daniel	2014	Archaeological and Paleontological Monitoring of Earth-Moving Activities, FedEx Ground Package System Project, City of Rialto, San Bernardino County, California.	--	Study type not listed	Unknown	--	0	--
SB-07582	Goodwin, Riordan	2014	Archaeological Monitoring Program: Off-Site Duncan Canyon Storm Drain Improvements for the Sierra Crest II Development, City of Fontana, San Bernardino County, California.	LSA	Archaeological, Monitoring	Unknown	--	0	Devore
SB-07583	Sampson, Seth	2010	Skytop Parking Lot, Building 16116.	--	Study type not listed	Unknown	--	0	--
SB-07584	Baskerville, Mike	2011	CT-4 Cable Installation Project, San Bernardino County, California.	--	Study type not listed	Unknown	--	0	--
SB-07585	Brown, Ryan	2011	Slow Cook-Off IM Testing CT-1—Cultural Resource Inventory NAWs China Lake, California.	--	Study type not listed	Unknown	--	0	--
SB-07587	Duran, Christopher	2010	Downs Substation Cultural Resources Survey, San Bernardino and Kern Counties, California.	--	Study type not listed	Unknown	--	0	--

Report Number	Author(s)	Year	Title	Company	Report Type	Inventory Size	Resources	Resource Count	USGS Map(s)
SB-07588	Thomas, Jennifer	2014	Archaeological Inventory of Hydrostatic Strength Test Seg M T-358-14 Within Naval Air Weapons Station (NAWS) China Lake, Kern and San Bernardino Counties, California.	--	Study type not listed	Unknown	36-011479, 36-021445, 36-021446, 36-021447, 36-021448, 36-021449, 36-021450, 36-021451, 36-021452, 36-021453, 36-021454, 36-021455, 36-021456, 36-021457, 36-021458, 36-021459, 36-021460, 36-021461, 36-021462, 36-021463, 36-021464, 36-021465, 36-021466, 36-021467, 36-021468, 36-021469, 36-021496, 36-021497	28	--
SB-07589	Deboer, Beau	2011	Weapons Survivability Lab Road Cultural Resources Survey NAWS China Lake, San Bernardino County, California.	--	Study type not listed	Unknown	--	0	--
SB-07590	Sampson, Seth	2012	CSULA 2012 Archaeological Field School.	--	Study type not listed	Unknown	--	0	--
SB-07591	La Pierre, Kish	2010	South Tower Site and UAV Filter Installation.	--	Study type not listed	Unknown	--	0	--
SB-07592	Schinsing, Simone	2012	UAV East Road Maintenance Cultural Resources Survey NAWS China Lake, San Bernardino County, California.	--	Study type not listed	Unknown	--	0	--
SB-07593	Schinsing, Simone	2012	SEA Site 3, Cultural Resources Inventory NAWS China Lake, San Bernardino County, California.	--	Study type not listed	Unknown	--	0	--
SB-07594	Duran, Christopher	2010	Lava Mountains Cultural Resources Survey, NAWS China Lake, San Bernardino County, California.	--	Study type not listed	Unknown	--	0	--
SB-07595	Brown, Ryan	2010	Proposed Towers at Land Site 4—Cultural Resources Inventory, NAWS China Lake, San Bernardino County, California.	--	Study type not listed	Unknown	--	0	--
SB-07596	Sampson, Seth	2011	SS3-Proposed Fiber Run, South Range NAWS China Lake.	--	Study type not listed	Unknown	--	0	--
SB-07597	La Pierre, Kish	2013	Proposed Shoulder Repair for SEA Site 3 Access Road, South Range, NAWS China Lake, San Bernardino County, California.	--	Study type not listed	Unknown	--	0	--
SB-07598	Brown, Ryan	2013	Slate Range Power Line Corridor, Cultural Resources Inventory, NAWS China Lake, San Bernardino County, California.	--	Study type not listed	Unknown	--	0	--

Report Number	Author(s)	Year	Title	Company	Report Type	Inventory Size	Resources	Resource Count	USGS Map(s)
SB-07599	Sampson, Seth	2010	TACAN Power Pole Line Survey.	--	Study type not listed	Unknown	--	0	--
SB-07600	Brown, Ryan	2013	SEA Site 1 Fiber Installation, Cultural Resources Inventory, NAWS China Lake, San Bernardino County, California.	--	Study type not listed	Unknown	--	0	--
SB-07601	Sampson, Seth	2011	Tower 9-Proposed Fiber Run, South Range NAWS China Lake.	--	Study type not listed	Unknown	--	0	--
SB-07602	Brown, Ryan	2013	C-130 Airfield UAS Launch and Recovery Area, Cultural Resources Inventory NAWS China Lake, San Bernardino County, California.	--	Study type not listed	Unknown	--	0	--
SB-07603	La Pierre, Kish	2010	Bear Site Collemensation Tower.	--	Study type not listed	Unknown	--	0	--
SB-07604	Baskerville, Mike	2010	The Black Mountain Road Maintenance Project.	--	Study type not listed	Unknown	--	0	--
SB-07605	Brown, Ryan	2013	Land Site 2 Targeting Board Installation, Cultural Resources Inventory NAWS China Lake, San Bernardino County, California.	--	Study type not listed	Unknown	--	0	--
SB-07606	Baskerville, Mike	2010	Pilot Rescue Training Exercise.	--	Study type not listed	Unknown	--	0	--
SB-07607	Baskerville, Mike	2010	Green Point Road Maintenance Project.	--	Study type not listed	Unknown	--	0	--
SB-07608	Baskerville, Mike	2013	B-29 Road Widening Between BLDG 31167 and the Turn-off to BLDG 31686.	--	Study type not listed	Unknown	--	0	--
SB-07612	Neal, Leticia A.	2011	Additional Testing at Two Prehistoric Sites Included in the BRAC-Tech-006 Testing and Data Recovery Project in Preparation for Road Maintenance on B-29 Road, San Bernardino County, California.	--	Study type not listed	Unknown	--	0	--
SB-07613	Emd	2012	Weapons Survivability Lab Communications Upgrade Cultural Resources Survey, NAWS China Lake, San Bernardino County, California.	--	Study type not listed	Unknown	--	0	--
SB-07614	Marianito, Linda J.	2013	Parker-Headgate/Parker-Bouse 161 kV Transmission Line Cross Arm Repair and Helicopter Staging Areas, San Bernardino County, California and La Paz County, Arizona.	--	Study type not listed	Unknown	--	0	--
SB-07615	Switalski, Hubert and Sonia Hutmacher	2011	Archaeological Survey Report for the Southern California Edison Company's Replacement of Six Deteriorated Distribution Circuits (6187-4800, 04877), Blythe and Parker, Riverside and San Bernardino Counties, California.	--	Study type not listed	Unknown	--	0	--
SB-07616	Heidelberg, Kurt	2010	Archaeological Survey Report for Southern California Edison's Service Pole Replacements on the Crossing 12 kV Line near Vidal, San Bernardino County, California.	--	Study type not listed	Unknown	--	0	--
SB-07617	Marken, Mitch	2010	Fast and Furious 5: Cultural Resource Survey of Two Filming Locations in Riverside and San Bernardino County.	--	Study type not listed	Unknown	--	0	--
SB-07618	Perez, Don	2013	Cultural Resource Survey: CLV 5039, 1050 E. Cooley Avenue, San Bernardino, San Bernardino County, California 92401.	--	Study type not listed	Unknown	--	0	--

Cultural Resource Technical Report for the San Bernardino Countywide Plan, San Bernardino County, California

Report Number	Author(s)	Year	Title	Company	Report Type	Inventory Size	Resources	Resource Count	USGS Map(s)
SB-07619	Puckett, Heather R.	2013	Cultural Resources Summary for the Proposed Verizon Wireless, Inc, Property at the Holden Site, 399 Chandler Place, San Bernardino County, San Bernardino, California 92408.	--	Study type not listed	Unknown	--	0	--
SB-07620	Perez, Don	2013	Cultural Resources Survey: CLV 5151, 110 South D Street, San Bernardino, San Bernardino County, California 92401.	--	Study type not listed	Unknown	--	0	--
SB-07621	Perez, Don	2013	Cultural Resources Survey: CL 2715, 2000 W. Rialto Avenue, San Bernardino, San Bernardino County, California 92410, Unsectioned Portion of Township 1 South Range 4 West.	--	Study type not listed	Unknown	--	0	--
SB-07622	Beazley, Matthew and Dina M. Bazzill	2012	Archaeological Assessment TCAS ID# 85051: Proposed 129-Foot (overall height) Self-Supporting Lattice Telecommunications Structure within an Approximately 100 foot x 100 foot (30m x 30m) Lease Area, CA-059 (SB), 5705 Industrial Parkway, San Bernardino, San Bernardino County, California.	--	Study type not listed	Unknown	--	0	--
SB-07623	Becker, Wendy L. Tinsley and Laura Hoffman	2014	Cultural Resources CRHR/NRHP Review of the 105 Mile Portion of the Arrowhead-Calectric-Devil Canyon-Shandin 115kV Sub-Transmission Line Project, Cajon Creek, San Bernardino County, California.	--	Study type not listed	Unknown	--	0	--
SB-07625	Mason, Roger	2012	Cultural Resources Survey Report for Muscoy Groin #2 Storm Drain Project, San Bernardino County, California.	--	Study type not listed	Unknown	--	0	--
SB-07626	Puckett, Heather R.	2012	Berkeley, Western Drive and W. Reservoir Drive, San Bernardino, California 92407.	--	Study type not listed	Unknown	--	0	--
SB-07627	Puckett, Heather R.	2013	Cultural Resources Summary for the Proposed Verizon Wireless, Inc. Property at the Marshall Site, 1173 Lynwood Drive East, San Bernardino, San Bernardino County, California 92404.	--	Study type not listed	Unknown	--	0	--
SB-07628	Puckett, Heather R.	2011	Sonora, 686 E. 40th Street, San Bernardino County, California.	--	Study type not listed	Unknown	--	0	--
SB-07629	Puckett, Heather R.	2013	Sonora-40th Street.	--	Study type not listed	Unknown	--	0	--
SB-07630	Billat, Lorna	2012	BTS Yesco, LA 5621A.	--	Study type not listed	Unknown	--	0	--
SB-07632	Supernowicz, Dana E.	2012	Cultural Resource Study of the HOVAV Center Project, Metro PCS CA, LLC, Site No. LA 5718, 1703 N. D Street, San Bernardino, San Bernardino County, California 92405.	--	Study type not listed	Unknown	--	0	--
SB-07633	Tang, Bai "Tom"	2012	Survey and Evaluation of Potentially Historic Building, 1963 N. E Street; Assessor's Parcel No. 0145-061-36, City of San Bernardino, San Bernardino County, California.	--	Study type not listed	Unknown	--	0	--
SB-07634	Tang, Bai "Tom"	2012	Subsurface Archaeological Sensitivity Assessment Water Main Project, Northpark Boulevard at University Parkway, City of San Bernardino, San Bernardino County, California.	--	Study type not listed	Unknown	--	0	--

Cultural Resource Technical Report for the San Bernardino Countywide Plan, San Bernardino County, California

Report Number	Author(s)	Year	Title	Company	Report Type	Inventory Size	Resources	Resource Count	USGS Map(s)
SB-07635	Chandler, Evelyn N.	2012	Cultural Resource Monitoring of Utility Pole Replacement, San Bernardino County, California.	--	Study type not listed	Unknown	--	0	--
SB-07636	Hamilton, M. Colleen	2011	Finding of Effect for the Palm Avenue/Burlington Northern Santa Fe Railroad Grade Separation Project.	--	Study type not listed	Unknown	--	0	--
SB-07637	Hamilton, M. Colleen	2011	Historic Property Survey Report- Palm Avenue/BNSF Railroad Grade Separation Project, San Bernardino County, California.	--	Study type not listed	Unknown	--	0	--
SB-07639	Losekoot, Frank	2011	A Confidential Archaeological Letter for the Heli West Fuel Modification Project for the County of San Bernardino, San Bernardino County, California.	--	Study type not listed	Unknown	--	0	--
SB-07640	Losekoot, Frank	2011	A Confidential Letter for the Lake Gregory Fuel Modification Project for the County of San Bernardino, San Bernardino County, California.	--	Study type not listed	Unknown	--	0	--
SB-07641	Feller, Peter L.	2010	Confidential Archaeological Letter for the Schinke Forest Fire Prevention Exemption, San Bernardino County, California.	--	Study type not listed	Unknown	--	0	--
SB-07642	Feller, Peter L.	2011	Confidential Archaeological Letter for the Powers Forest Fire Prevention Exemption, San Bernardino County, California.	--	Study type not listed	Unknown	--	0	--
SB-07643	Puckett, Heather R.	2013	Enchanted Forest, 23407 Crest Forest Drive, Crestline, California 92325.	--	Study type not listed	Unknown	--	0	--
SB-07644	Waters, Andrew M. and Gabrielle Duff	2013	Historic Property Survey Report for State Route 18 Rumble Strip Project, San Bernardino County, California.	--	Study type not listed	Unknown	--	0	--
SB-07645	Perez, Don	2013	Cultural Resources Survey: CLV 5028, 970 S. Reece Street, San Bernardino, San Bernardino County, California 92411.	--	Study type not listed	Unknown	--	0	--
SB-07646	Orifila, Rebecca S.	2012	Cultural Resources Records Search Results for the Southern California Edison Company: Adelanto Line Extension (TD487444/IO321827; RSO Consulting CWA 35).	--	Study type not listed	Unknown	--	0	--
SB-07647	Heidelberg, Kurt and Gabrielle Duff	2013	Archaeological Survey Report for Southern California Edison Company's Replacement of Two Deteriorated Power Pole Structures on the Cool Water-Tiefert 115kV Circuit (TD 750014) on Bureau of Management Land near Yermo, San Bernardino County, California.	--	Study type not listed	Unknown	--	0	--
SB-07648	Tang, Bai "Tom"	2013	Archaeological and Paleontological Monitoring Program: Yucaipa Valley Water District Non-Potable Water Project in the Cities of Calimesa and Yucaipa, California.	--	Study type not listed	Unknown	--	0	--
SB-07649	Duke, Curt	2011	Cultural Resource Assessment for Wireless Telecommunications Facility Number 2CA60034, Mill Creek, Mentone, San Bernardino County, Mobilitie, LLC.	--	Study type not listed	Unknown	--	0	--

Cultural Resource Technical Report for the San Bernardino Countywide Plan, San Bernardino County, California

Report Number	Author(s)	Year	Title	Company	Report Type	Inventory Size	Resources	Resource Count	USGS Map(s)
SB-07650	Bonner, Wayne H. and Sarah A. Williams	2012	Cultural Resource Records Search Results for TowerCo Candidate CA 2986 (Golembeski), 34777 North Goldstone Street, Yucaipa, San Bernardino County, California.	--	Study type not listed	Unknown	--	0	--
SB-07651	Valasik, Molly, Sherri Gust, Amy Glover, and Kim Scott	2011	Cultural Resource Assessment for the Wilson Creek Business Park Project, City of Yucaipa, San Bernardino County, California.	--	Study type not listed	Unknown	--	0	--
SB-07652	Puckett, Heather R.	2012	Caliwood, 32389 Dunlap Boulevard, Yucaipa, California 92399.	--	Study type not listed	Unknown	--	0	--
SB-07653	Perez, Don	2013	Archaeological Assessment for Prior Disturbance Donnell Hill/ES0045, Cactus Drive and Mesquite Springs Road, Twentynine Palms, California 92277.	--	Study type not listed	Unknown	--	0	--
SB-07654	Tang, Bai "Tom", Terri Jacquemain, and Daniel Ballester	2014	Historical/Archaeological Resources Survey Report: Goodman Logistics Center Project, City of Fontana, San Bernardino County, California.	--	Study type not listed	Unknown	36-027105, 36-027106, 36-027107, 36-027108, 36-027109, 36-027110	6	--
SB-07655	Hoffman, Robin, Timothy Yates, and Karen Crawford	2012	Cultural Resources Inventory Report for the Proposed City Substation and Mira Loma-Jefferson Subtransmission Line Project, Riverside and San Bernardino Counties, California.	ICF International	Field study	Unknown	--	0	Black Star Canyon, Corona North, Fontana, Guasti, Ontario, Prado Dam
SB-07656	Perez, Don	2012	Cultural Resources Survey: Silver Valley/Ensite #11972 (256193), 32826 Newberry Road, Newberry Springs, San Bernardino County, California 92363.	--	Study type not listed	Unknown	--	0	--
SB-07657	Martinez, Desiree	2013	Supplemental Survey for the Crest 5216 Interconnection Project (TD 541803 & TD 541806), Newberry Springs, San Bernardino County, California.	--	Study type not listed	Unknown	--	0	--
SB-07658	Lev-Tov, Justin E.	2013	Archaeological Monitoring at the 424 West Stuart Ave., Redlands, California.	--	Study type not listed	Unknown	--	0	--
SB-07659	Stanton, Patrick B.	2014	Archaeological Monitoring at the 6007 West Stuart Ave., Redlands, California.	--	Study type not listed	Unknown	--	0	--
SB-07660	Duke, Curt	2013	Cultural Resources Assessment: SBA Communications Corporation Facility Number: CA45930-A Facility Name: Little Mountain 2, 27910 Stoddard Mountain Road, Barstow, California 92311 San Bernardino County.	--	Study type not listed	Unknown	--	0	--
SB-07661	Gust, Sherri	2013	Cultural Resources Assessment for the Sweeny Granite Mountains Desert Research Center Facilities Improvement Project, San Bernardino County, California.	--	Study type not listed	Unknown	--	0	--
SB-07662	Daly, Pamela	2013	Historic Resources Assessment Report of the "Director's Residence" at Sweeny Granite Mountain Desert Research Center, Township 8 North, Range 13 East, Section 18.	--	Study type not listed	Unknown	--	0	--

Cultural Resource Technical Report for the San Bernardino Countywide Plan, San Bernardino County, California

Report Number	Author(s)	Year	Title	Company	Report Type	Inventory Size	Resources	Resource Count	USGS Map(s)
SB-07663	Mckenna, Jeanette A.	2014	A Phase I Cultural Resources Investigation for the Newland Homes 30.94 Acre Property in the City of Redlands, San Bernardino County, California.	--	Study type not listed	Unknown	--	0	--
SB-07665	Duke, Curt	2013	Cultural Resource Assessment: AT&T Mobility, LLC Site Number: LA C548, Site Name: Boron, 6158 Highway 58 near Hinkley, California 93247, San Bernardino County.	--	Study type not listed	Unknown	--	0	--
SB-07666	Hilton, Elizabeth, Daniel Paul, and Shelly Long	2013	Historic Property Survey Report: Monte Vista Avenue Grade Separation Project, City of Montclair, San Bernardino County, California.	--	Study type not listed	Unknown	36-010330, 36-027154, 36-027155, 36-027156, 36-027157, 36-027158	6	--
SB-07667	George, Joan	2014	Archaeological Monitoring for the Twenty-nine Palms Casino Project, Twenty-nine Palms Band of Mission Indians Reservation, San Bernardino County, California.	--	Study type not listed	Unknown	36-020252	1	--
SB-07668	Dahdul, Miriam, Daniel Ballester, and Nina Gallardo	2014	Phase I Archaeological Assessment: Running Spring Water District Lift Stations Replacement Project, Running Springs Area, San Bernardino County, California.	--	Study type not listed	Unknown	--	0	--
SB-07669	Shearer, Jim	2013	El Mirage, Lakebed Bypass Road.	--	Study type not listed	Unknown	--	0	--
SB-07670	Wlodarski, Robert J.	2013	A Records Search for Bechtel Project #S0093 (3rd Ave SCE) Located at Rancho Street and 7th Street, Hesperia, California.	--	Study type not listed	Unknown	--	0	--
SB-07671	Feller, Peter L.	2011	Confidential Archaeological Letter for the Poe Forest Fire Prevention Exemption, San Bernardino County, California.	--	Study type not listed	Unknown	--	0	--
SB-07672	Griffith, Gina, John Goodman, and Josh Direen	2011	Enhancement of the Historic Falls Recreation Facility.	--	Study type not listed	Unknown	--	0	--
SB-07674	Jones, John W.	2011	Bear Paw Audubon Letter Report.	--	Study type not listed	Unknown	--	0	--
SB-07675	Feller, Peter L.	2011	Notice of Emergency Timber Operations for the Winkleman Property.	--	Study type not listed	Unknown	--	0	--
SB-07678	Hale, Sara K., Evelyn N. Chandler, and Roger D. Mason	2010	Cultural Resources Inventory and Monitoring of Emergency Pole Repairs and Replacements, San Bernardino National Forest, San Bernardino County, California.	--	Study type not listed	Unknown	--	0	--
SB-07679	Travers, Anielia	2013	Mill Creek/3CA60034, 36833 Hilltop Road, Mentone, San Bernardino County, California.	--	Study type not listed	Unknown	--	0	--
SB-07680	Cox, Eric S. and Gina S. Gage	2012	A Cultural Resources Survey of 11 Acres of the Old Mobile Home Park Orangebury Sewer Line, San Bernardino County, California.	--	Study type not listed	Unknown	--	0	--
SB-07681	Kane, Julia	2012	Chemehuevi Indian Tribe, IHS Project PH 08-T36.	--	Study type not listed	Unknown	--	0	--
SB-07682	Cox, Eric S. and Gina S. Gage	2012	A Cultural Resources Survey of a Proposed Water Storage Tank and 1.6 Mile Water Main, San Bernardino County, California.	--	Study type not listed	Unknown	--	0	--

Cultural Resource Technical Report for the San Bernardino Countywide Plan, San Bernardino County, California

Report Number	Author(s)	Year	Title	Company	Report Type	Inventory Size	Resources	Resource Count	USGS Map(s)
SB-07683	Puckett, Heather	2013	Bonair, 6225 Sunburst Street, Joshua Tree, California 92252.	--	Study type not listed	Unknown	--	0	--
SB-07684	Velasquez, Stephanie	2012	An Archaeological Survey Report for the Forest Lawn Phase III-IV-V Mastication and Herbicide Application Projects GT-163-BDU-215, GT-152-BDU-024 and GT-152-BDU-025, San Bernardino County, California.	--	Study type not listed	Unknown	--	0	--
SB-07685	Velasquez, Stephanie	2012	An Archaeological Survey Report for the Sawmill Fuel Reduction Project, San Bernardino County, California.	--	Study type not listed	Unknown	36-060814	1	--
SB-07686	Encarnacion, Deirdre and Daniel Ballester	2014	Historical/Archaeological Resources Survey Report: Pump Station Modifications and Water Supply Intake Replacement Project, Point Hamilitair, Lake Arrowhead, San Bernardino County, California.	--	Study type not listed	Unknown	--	0	--
SB-07687	Perez, Don	2010	Northbay Resort/CLV2714.	--	Study type not listed	Unknown	--	0	--
SB-07688	Hoffman, Laura	2014	Letter Report for Cultural Resources Impact Assessment for IO330186 Southern California Edison Rabbit 12kV Emergency Repairs in Lucerne Valley, San Bernardino County, California.	--	Study type not listed	Unknown	--	0	--
SB-07689	Hoffman, Laura	2014	Letter Report for Cultural Resources Impact Assessment for IO330224 Southern California Edison Emergency Repairs at 36854 National Old Trails Highway on the Book 33kV Circuit near Daggett, San Bernardino County, California.	--	Study type not listed	Unknown	--	0	--
SB-07690	Hogan, Michael	2013	Historical/Archaeological Resources Field Inspection of a Well Site near Arrastre Creek near the Long Beach Area YMCA's Camp Oakes Facility near the City of Big Bear Lake, San Bernardino County, California.	--	Study type not listed	Unknown	--	0	--
SB-07691	Garcia, Kyle and Escee Lopez	2013	Results of Archaeological Monitoring Services for the Hatchery Drive Improvement Project, County of San Bernardino, California.	--	Study type not listed	Unknown	--	0	--
SB-07692	Jones, John W.	2011	Wrightwood South Letter Report.	--	Study type not listed	Unknown	--	0	--
SB-07693	Losekoot, Frank	2011	A Confidential Archaeological Letter for the Camp Wrightwood Fuel Modification Project for the County of San Bernardino, San Bernardino County, California.	--	Study type not listed	Unknown	--	0	--
SB-07694	Denniston, Elizabeth L. and Evelyn N. Chandler	2010	Cultural Resources Inventory of Four Proposed Pole Replacements in Apple Valley, Lucerne Valley and Wrightwood, San Bernardino County, California.	--	Study type not listed	Unknown	--	0	--
SB-07696	Perez, Don	2013	LA 8174, 2260 Mojave Scenic Drive, Wrightwood, San Bernardino County, California 92397.	--	Study type not listed	Unknown	--	0	--
SB-07697	Lopez, Veronica	2012	Farm Irrigation Project.	--	Study type not listed	Unknown	--	0	--

Cultural Resource Technical Report for the San Bernardino Countywide Plan, San Bernardino County, California

Report Number	Author(s)	Year	Title	Company	Report Type	Inventory Size	Resources	Resource Count	USGS Map(s)
SB-07698	Blanchard, Guy, Joan George, and Stephanie Foell	2012	Historic Property Survey Report: I-40/Needles Connector Project, San Bernardino County, California.	--	Study type not listed	Unknown	--	0	--
SB-07699	Fernandez, Trish	2014	Euclid Avenue Street Improvements, City of Chino, San Bernardino, California.	First Carbon Solutions	Field study	Unknown	--	0	Prado Dam
SB-07700	Costello, Julia G., Kevin Hallaran, and Keith Warren	2010	The Luck of Third Street, Historical Data Recovery Report for the CalTrans District 8 San Bernardino Headquarters Demolition Project.	--	Study type not listed	Unknown	--	0	--
SB-07701	Mckenna, Jeanette A.	2014	Proposed Alterations to an Existing Structure at 11130 Anderson Street, Loma Linda, San Bernardino County, California.	--	Study type not listed	Unknown	--	0	--
SB-07702	Jones, Wendy, Evelyn N. Chandler, Roger D. Mason, and Kristina Lindgren	2012	Cultural Resources Inventory for the Pepper Avenue Extension Project in the City of Rialto, San Bernardino County, California.	--	Study type not listed	Unknown	--	0	--
SB-07703	Bonner, Wayne H., Sarah A. Williams, and Kathleen A. Crawford	2013	Cultural Resources Records Search and Site Visit Results for T-Mobile West, LLC Candidate IE04612A (SB456 SCE Caldwell), 13450 Palmdale Road, Victorville, San Bernardino County, California.	--	Study type not listed	Unknown	--	0	--
SB-07704	Glentis, Dionisios	2014	Archaeological Survey Report for the Southern California Edison Renewables Generation Interconnections Projects (RGIP)-GFID 5437, GFID 5440 and GFID 5442, Peterbilt 12kV and Standing Rock 12kV Distribution Circuits, Adelanto and Apple Valley, San Bernardino County, California.	--	Study type not listed	Unknown	--	0	--
SB-07705	Farrell, Jenna and Erin King	2013	Cultural Resources Survey for the Adelanto Solar Project, San Bernardino County, California.	--	Study type not listed	Unknown	--	0	--
SB-07707	Applied Earthworks and Far Western Anthropological Research Group	2011	Cultural Resource Constraints Analysis for Gas Hydrotesting at T-52 on Gas Transmission Line 300 A.	--	Study type not listed	Unknown	36-024259	1	--
SB-07708	Applied Earthworks and Far Western Anthropological Research Group	2011	Cultural Resource Constraints Analysis for Gas Hydrotesting at T-77 on Gas Transmission Line 300 B.	--	Study type not listed	Unknown	--	0	--
SB-07709	Winslow, Diane	2013	Archaeological Survey Report for Southern California Edison Company's GRID Reliability and Maintenance Project to Replace Damaged Anchor on Power Pole 308713 (900882476), Hector 12kV Circuit, Bureau of Land Management, San Bernardino County, California.	--	Study type not listed	Unknown	--	0	--
SB-07710	Sander, Jay	2010	A Class III Cultural Resources Inventory for Eleven Hydrogeological Test Locations, San Bernardino County, California.	--	Study type not listed	Unknown	--	0	--
SB-07711	Feller, Peter L.	2011	Confidential Archaeological Letter for the Sauer Forest Fire Prevention Exemption, San Bernardino County, California.	--	Study type not listed	Unknown	--	0	--

Cultural Resource Technical Report for the San Bernardino Countywide Plan, San Bernardino County, California

Report Number	Author(s)	Year	Title	Company	Report Type	Inventory Size	Resources	Resource Count	USGS Map(s)
SB-07717	Moffitt, Steven A. and Linda A. Moffitt	2010	(Draft) A Cultural Resources Inventory of 8 Selected Locations Near Needles, San Bernardino County, California.	--	Study type not listed	Unknown	--	0	--
SB-07718	Maloney, Pat and Damon Haydu	2010	Archaeological and Historical Investigation for the PG&E Topock Compressor Station Addendum 9: Survey within the Fenceline of the Topock Compressor Station.	--	Study type not listed	Unknown	--	0	--
SB-07720	Price, Barry Al, David Earle, Dennis Mcdougall, Pat Moloney, and Damon Haydu	2010	Archaeological and Historical Investigation for the PG&E Topock Compressor Station Addendum 8: Survey Additional Areas Outside the Expanded Area of Potential Effect.	--	Study type not listed	Unknown	--	0	--
SB-07721	Mckenna, Jeanette A.	2013	A Cultural Resources Inventory of the Proposed Pioneertown Road Pipeline Booster Stations and Tank Site Between the Community of Pioneertown and Yucca Valley, San Bernardino County, California.	--	Study type not listed	Unknown	--	0	--
SB-07722	Tang, Bai "Tom"	2012	Addendum to Historical/Archaeological Resources Survey Report: Yucca Valley Wastewater System Infrastructure Improvement Project, Town of Yucca Valley, San Bernardino County, California.	--	Study type not listed	Unknown	--	0	--
SB-07723	Tang, Bai "Tom", Daniel Bailester, and Laura Shaker	2013	Identification and Evaluation of Historic Properties: Yucca Valley Wastewater System Infrastructure Improvements, Town of Yucca Valley, San Bernardino County, California.	--	Study type not listed	Unknown	--	0	--
SB-07724	Mirro, Michael	2010	Cultural Resources Records Search for Shot Points Located on Private Land for the US Geological Survey (USGS) Salton Seismic Imaging (SSIP).	--	Study type not listed	Unknown	--	0	--
SB-07725	Horne, Melinda	2012	Paleontological and Cultural Resources Assessment for the Town of Yucca Valley General Plan Update, San Bernardino County, California.	--	Study type not listed	Unknown	--	0	--
SB-07726	Billat, Lorna	2013	Rockaway/LA4042B.	--	Study type not listed	Unknown	--	0	--
SB-07727	Glover, Amy, Melinda Horne, Todd Wirths, and Sherri Gust	2012	Class III Inventory of Cultural and Paleontological Resources for the yucca Valley Community Park Project, Town of Yucca Valley, California.	--	Study type not listed	Unknown	--	0	--
SB-07728	Marrs, Caitlyn	2010	Archaeological Inventory of Black Rock Campground and Black Rock Canyon Drainage in the Joshua Tree National Park, San Bernardino County, California.	--	Study type not listed	Unknown	36-001435	1	--
SB-07729	Joshua Tree National Park	2012	Black Rock Campground Rehabilitation, Joshua Tree National Park.	--	Study type not listed	Unknown	--	0	--
SB-07730	Harvey, Victoria	2014	Cultural Resources Records Search and Site Visit for Brookside Water Tank ESO334B, ATC Site No. 280539, Section 21, Township 2N Range 4W, North of Cedar Place, Crestline, San Bernardino County, California.	Cogstone	Archaeological, Field study	approx 0.5 acres	--	0	Silverwood Lake

Cultural Resource Technical Report for the San Bernardino Countywide Plan, San Bernardino County, California

Report Number	Author(s)	Year	Title	Company	Report Type	Inventory Size	Resources	Resource Count	USGS Map(s)
SB-07731	Daly, Pamela	2012	Historic Resources Assessment Report of Loma Linda Romanian Seventh-Day Adventist Church (Bryn Mawr Elementary School, P-36-012363), 26271 Mayberry Street, Loma Linda, San Bernardino County, CA 92354.	Daly & Associates	Architectural/Historical, Field study	1.55 acres	36-012363	1	Redlands
SB-07732	Daly, Pam	2014	Historic Resources Assessment Report of Saint George Catholic Church Building of 1923, 210 West D Street, Ontario, San Bernardino County, CA.	Daly & Associates	Architectural/Historical, Evaluation	approx 1 acre	36-016381	1	Ontario
SB-07733	Hosseinion, Namat	2012	Cultural Resource Report for the Yucca Loma Road/Yates Road/Greentree Boulevard Transportation Improvement Project Parkland Conversion Process.	Dokken Engineering	Archaeological, Field study	approx 41 acres	--	0	Apple Valley North, Hesperia, Victorville
SB-07734	Fulton, Phil	2013	Mojave Riverwalk Project.	LSA	Archaeological, Field study	72.8 acres	36-003033, 36-006793, 36-014120, 36-020151	4	Hesperia, Victorville
SB-07735	Garcia, Kyle	2013	Results of Archaeological Monitoring Services for the Maple Lane Drainage Improvement Project: County of San Bernardino, California.	PCR	Archaeological, Monitoring	approx 1 acre	36-026802, 36-026803	2	Big Bear City
SB-07736	Goodman li, John D.	2012	Archaeological Monitoring Report: Stem Wall Construction at 42507 Bear Loop; APH 0304-451-11, Big Bear City Area, San Bernardino County, California.	CRM Tech	Archaeological, Monitoring	approx 0.25 acres	--	0	Big Bear City
SB-07737	Tang, Bai "Tom"	2012	Archaeological Monitoring Report: Water System Improvement Project, Department of Water and Power, City of Big Bear Lake, San Bernardino County, California.	CRM Tech	Archaeological, Monitoring	approx 1 mile	--	0	Big Bear City, Moonridge
SB-07738	Feller, Peter L.	2011	Confidential Archaeological Letter for the Matern Forest Fire Prevention Exemption, San Bernardino County, California.	Black Fox Timber Management Group	Archaeological, Field study	2 acres	--	0	Big Bear City
SB-07739	Feller, Peter L.	2011	Confidential Archaeological Letter for the Lightbown Forest Fire Prevention Exemption, San Bernardino County, California.	Black Fox Timber Management Group	Archaeological, Field study	2 acres	--	0	Big Bear City
SB-07740	Feller, Peter L.	2011	Confidential Archaeological Letter for the Big Bear Airport Forest Fire Prevention Exemption, San Bernardino County, California.	Black Fox Timber Management Group	Archaeological, Field study	2 acres	--	0	Big Bear City
SB-07741	Morin, Tim	2012	Operational Site Plan: Dixie Lee Fuel Reduction Project, San Bernardino County (Revised).	San Bernardino County/Cal Fire	Archaeological, Field study	73 acres	--	0	Big Bear City, Moonridge
SB-07742	Mckenna, Jeanette A.	2012	A Class III (NEPA) and Phase I (CEQA) Cultural Resources Assessment for the Proposed Knickerbocker Pedestrian/Bike Train in the City of Big Bear Lake, San Bernardino County, California.	McKenna et al	Archaeological, Field study	0.5 miles	--	0	Big Bear Lake
SB-07743	Jones, John W.	2011	Bluff Lake Letter Report.	Native-X, Inc.	Archaeological, Field study	115 acres	36-025150, 36-025151, 36-025152, 36-025153	4	Big Bear Lake
SB-07744	Puckett, Heather R.	2013	Garstin, 42138 Big Bear Boulevard, Big Bear Lake, California 92315.	Tetra Tech, Inc	Archaeological, Field study	0.25 acres	--	0	Big Bear Lake

Cultural Resource Technical Report for the San Bernardino Countywide Plan, San Bernardino County, California

Report Number	Author(s)	Year	Title	Company	Report Type	Inventory Size	Resources	Resource Count	USGS Map(s)
SB-07745	Feller, Peter L.	2012	Confidential Archaeological Letter for the Piestrup Forest Fire Prevention Exemption, San Bernardino County, California.	Black Fox Timber Management Group	Archaeological, Field study	5 acres	--	0	Big Bear Lake
SB-07746	Feller, Peter L.	2012	Notice of Emergency Timber Operations for the EAN Partners LLC proxy Nancy Sussman Project.	Black Fox Timber Management Group	Archaeological, Field study	1 acre	--	0	Big Bear Lake
SB-07749	Feller, Peter L.	2012	Notice of Emergency Timber Operations for the Earl Fink-Seven Oaks Mountain Resort Project.	Black Fox Timber Management Group	Archaeological, Field study	1 acre	--	0	Big Bear Lake
SB-07750	Feller, Peter L.	2011	Confidential Archaeological Letter for the Weesha Country Club Notice of Emergency Operations, San Bernardino County, California.	Black Fox Timber Management Group	Archaeological, Field study	20 acres	36-008095	1	Big Bear Lake
SB-07751	Feller, Peter L.	2011	Confidential Archaeological Letter for the Baker Forest Fire Prevention Exemption, San Bernardino County, California.	Black Fox Timber Management Group	Archaeological, Field study	3 acres	--	0	Big Bear Lake
SB-07752	Chandler, Evelyn N.	2011	Cultural Resources Monitoring of the Emergency Repair to a Downed Power Line along the Bear Valley 33kV Circuit, Angeles Oaks, San Bernardino County, California.	Ecorp	Archaeological, Monitoring	0.25 acres	--	0	Big Bear Lake
SB-07753	Losekoot, Frank	2011	A Confidential Archaeological Letter for the Mountain Heli East Fuel Modification Project for the County of San Bernardino, San Bernardino County, California.	San Bernardino County/CDF	Archaeological, Field study	86 acres	36-004886, 36-004887	2	Big Bear Lake, Fawnskin, Keller Peak
SB-07754	Chandler, Evelyn N. and Elizabeth Denniston	2010	Cultural Resources Inventory of the Proposed Santa Ana Hazardous Fuels Reduction Project Area, San Bernardino County, California.	Ecorp	Archaeological, Field study	1992 acres	36-007049, 36-008094, 36-013726, 36-015473, 36-015494, 36-021737, 36-021738, 36-021739, 36-021740	9	Big Bear Lake, Harrison Mountain, Keller Peak
SB-07755	Mckenna, Jeanette A.	2014	A Phase I Cultural Resources Investigation of the Meredyth Internationall Centre Project Area in the City of Ontario, San Bernardino County, California.	McKenna et al	Archaeological, Field study	257.7 acres	--	0	Guasti
SB-07756	Tang, Bai "Tom"	2014	Update to Historical/Archaeological Resources Survey: Chino Desalter Phase 3 Expansion Project, Riverside and San Bernardino Counties, California.	CRM Tech	Archaeological, Field study	approx 10 miles	--	0	Corona North, Guasti, Prado Dam
SB-07758	Byerly, Ryan M.	2014	Cultural Resources Inventory of 471 Acres in the Emerson Lake Training Area, Marine Corps Air Ground Combat Center, Twentynine Palms, California.	Far Western Anthropological Research Group	Archaeological, Field study	471 acres	36-026943, 36-026944	2	Hidalgo Mountain
SB-07759	Lapierre, Kish	2010	South Range Cable Project (China Lake).	China Lake	Archaeological, Field study	0.6 miles	--	0	Christmas Canyon, Pilot Knob Valley West
SB-07760	Neal, Leticia	2011	Geological Testing Survey at NAWs Chino Lake, Final Negative Report.	China Lake	Archaeological, Field study	1.4 acres	--	0	Pilot Knob Valley West

Cultural Resource Technical Report for the San Bernardino Countywide Plan, San Bernardino County, California

Report Number	Author(s)	Year	Title	Company	Report Type	Inventory Size	Resources	Resource Count	USGS Map(s)
SB-07761	Porras, Amy Foutch and Jack Meyer	2013	Cultural Resources Study for the PG&E Line 300B MP 147.7 Pipeline Erosion Project, San Bernardino County, California.	Far Western Anthropological Research Group	Archaeological, Field study	30.a acres	36-007687, 36-025782, 36-025897	3	Nebo
SB-07762	Stanton, Patrick B., Steven D. Shelley, and Mark Q. Sutton	2013	Cultural Resource Inventory for the Range 1 Kitchen Pit Project (FY 13-206), Fort Irwin, San Bernardino County, California.	Statistical Research, Inc	Archaeological, Field study	0.13 acres	--	0	East of Goldstone
SB-07763	Stanton, Patrick B., Steven D. Shelley, and Mark Q. Sutton	2013	Cultural Resource Inventory for the Sam Bivouac Shower Pit Project (FY 13-205), Fort Irwin, San Bernardino County, California.	Statistical Research, Inc	Archaeological, Field study	0.16 acres	--	0	East of Goldstone
SB-07764	Lev-Tov, Justin E., Steven D. Shelley, and Mark Q. Sutton	2013	Cultural Resource Inventory for the Goldstone Power Pole Project (FY 13-1002), Fort Irwin, San Bernardino County, California.	Statistical Research, Inc	Archaeological, Field study	approx 2 acres	--	0	East of Goldstone
SB-07765	Shelley, Steven D., Joshua R. Trampier, and Mark Q. Sutton	2012	Cultural Resources Inventory for the Drinkwater Targets Project (FY 12-102), Fort Irwin, San Bernardino County, California.	Statistical Research, Inc	Archaeological, Field study	6.38 acres	--	0	Drinkwater Lake, East of Leach Lake
SB-07766	Lev-Tov, Justin E., Steven D. Shelley, and Mark Q. Sutton	2013	Cultural Resource Inventory for the AT&T Cell Site Project (FY 13-084), Fort Irwin, San Bernardino County, California.	Statistical Research, Inc	Archaeological, Field study	approx .5 acres	--	0	Drinkwater Lake
SB-07767	Kremkau, Scott H., Steven D. Shelley, and Mark Q. Sutton	2013	Cultural Resources Inventory for the Wolf-07 PID Marker Project (FY 13-1006), Fort Irwin, San Bernardino County, California.	Statistical Research, Inc	Archaeological, Field study	0.25 acres	--	0	Nelson Lake
SB-07768	Lev-Tov, Justin E., Steven D. Shelley, and Mark Q. Sutton	2013	Cultural Resources Inventory for the COP 25 Road Improvement Project (FY 13-058), Fort Irwin, San Bernardino County, California.	Statistical Research, Inc	Archaeological, Field study	6.45 acres	--	0	Nelson Lake
SB-07769	Lev-Tov, Justin E., Steven D. Shelley, and Mark Q. Sutton	2013	Cultural Resources Inventory for the Seattle Hub Hole Project (FY 12-299), Fort Irwin, San Bernardino County, California.	Statistical Research, Inc	Archaeological, Field study	0.22 acres	--	0	Nelson Lake
SB-07770	Cardenas, Gloriella	2013	Cultural Resources Inventory Report for the Bicycle Lake Army Airfield Pipeline Project, Fort Irwin, San Bernardino County, California.	CH2M HILL	Archaeological, Evaluation, Field study	24.95 acres	--	0	Fort Irwin
SB-07771	Lev-Tov, Justin E., Steven D. Shelley, and Mark Q. Sutton	2013	Cultural Resource Inventory for the Range 18 Power Pole Project (FY 13-1003), Fort Irwin, San Bernardino County, California.	Statistical Research, Inc	Archaeological, Field study	1.57 acres	--	0	Fort Irwin
SB-07772	Lev-Tov, Justin E., Steven D. Shelley, and Mark Q. Sutton	2012	Cultural Resources Inventory for the Alternate Range 18 Trail Improvement Project (FY 12-229), Fort Irwin, San Bernardino County, California.	Statistical Research, Inc	Archaeological, Field study	0.37 acres	--	0	Fort Irwin
SB-07773	Comeau, Brad and Micah J. Hale	2013	Archaeological Survey Report for the Construction and Operation of a Concentrated Photovoltaic Facility, Fort Irwin, San Bernardino County, California.	Dudek	Archaeological, Field study	15.7 acres	36-011532, 36-011536, 36-011549, 36-025905, 36-025906, 36-025907	6	Fort Irwin
SB-07774	Shelley, Steven D., Mark Q. Sutton, and Justin E. Lev-Tov	2012	Cultural Resources Inventory for the Drone Landing Strip Project (FY 12-105), Fort Irwin, San Bernardino County, California.	Statistical Research, Inc	Archaeological, Field study	8.43 acres	--	0	Langford Well
SB-07775	Kremkau, Scott H., Steven D. Shelley, and Mark Q. Sutton	2013	Cultural Resources Inventory for the USGS Garden Plot Project (FY 13-146), Fort Irwin, San Bernardino County, California.	Statistical Research, Inc	Archaeological, Field study	2.59 acres	--	0	Paradise Range

Cultural Resource Technical Report for the San Bernardino Countywide Plan, San Bernardino County, California

Report Number	Author(s)	Year	Title	Company	Report Type	Inventory Size	Resources	Resource Count	USGS Map(s)
SB-07776	Lev-Tov, Justin E., Steven D. Shelley, and Mark Q. Sutton	2013	Cultural Resources Inventory for the B2 Kitchen Pit Project (FY 12-258), Fort Irwin, San Bernardino County, California.	Statistical Research, Inc	Archaeological, Field study	3.64 acres	--	0	Paradise Range
SB-07777	Shelley, Steven D. and Mark Q. Sutton	2012	Cultural Resources Inventory and Evaluation for the COP33 Project (FY 12-042), Fort Irwin, San Bernardino County, California.	Statistical Research, Inc	Archaeological, Evaluation, Field study	11.9	36-012104, 36-012105, 36-012106, 36-012108, 36-023665	5	Red Pass Lake
SB-07778	Stropes, Tracy A. and Brian F. Smith	2014	Phase I Cultural Resources Survey for the Central and Francis Residential Project, City of Chino, California.	Brian F. Smith & Associates	Archaeological, Field study	12.75 acres	--	0	Ontario
SB-07779	Smith, Brian F.	2014	Phase I Cultural Resources Survey for Tentative Tract Map 18903, San Bernardino County, California.	Brian F. Smith & Associates	Archaeological, Field study	12 acres	--	0	Ontario
SB-07780	Travers, Aniela	2014	Cultural Resources Survey: Brentwood Park/CLV0189, 14026 Hook Park, Victorville, San Bernardino County, California 92392.	EBI Consulting	Archaeological, Field study	0.5 acres	--	0	Victorville
SB-07781	Puckett, Heather R.	2014	Cultural Resources Summary for the Proposed Verizon Wireless, Inc, Property at the Bulldog Site, Southwest Corner of English Road and Peyton Drive, Chino Hills, San Bernardino County, California 91709.	Tetra Tech, Inc	Literature search	0.25	--	0	Prado Dam
SB-07782	Denniston, Elizabeth and andrea Bean	2014	Archaeological Survey in Support of Southern California Edison's Replacement of Five Deteriorated Power Poles (TD714131) within the San Bernardino National Forest, San Bernardino County, California.	SWCA	Archaeological, Field study	3.4 acres	--	0	Harrison Mountain
SB-07784	Bean, andrea and Liz Denniston	2014	Archaeological Survey Report in Support of Southern California Edison's Proposed Grid Reliability and Maintenance Project (TD588466) Located on Lands Administered by the Bureau of Land Management, San Bernardino County, California.	SWCA	Archaeological, Field study	0.7 acres	36-026932	1	Landers
SB-07785	Stropes, Tracy A., David K. Grabski, and Brian F. Smith	2014	Phase I Cultural Resources Survey for the Shoshone Valley Road Project.	Brian F. Smith & Associates	Archaeological, Field study	52 acres	--	0	Sunfair
SB-07786	Wills, Carrie D., Sarah A. Williams, and Kathleen A. Crawford	2014	Cultural Resources Records Search and Site Visit Results for T-Mobile West, LLC Candidate ES04362A (CM362 San Bernardino Court), 172 West 3rd Street, San Bernardino, San Bernardino County, California.	EAS	Archaeological, Field study, Literature search	0.25 Acres	--	0	San Bernardino South
SB-07787	Bonner, Wayne H. and Kathleen A. Crawford	2014	Direct APE Historic Architectural Assessment for T-Mobile West, LLC Candidate IE04362A (CM362 San Bernardino Court), 172 West 3rd Street, San Bernardino, San Bernardino County, California.	EAS	Architectural/Historical, Evaluation	0.25 acres	--	0	San Bernardino South
SB-07788	Bonner, Wayne H., Sarah A. Williams, and Kathleen A. Crawford	2014	Cultural Resource Records Search and Site Visit Results for T-Mobile West, LLC Candidate IE04970B (SB563 SCE Sultana High School), 7979 El Cerrito, Hesperia, San Bernardino County, California.	EAS	Archaeological, Field study	0.25 acres	36-014876	1	Hesperia

Cultural Resource Technical Report for the San Bernardino Countywide Plan, San Bernardino County, California

Report Number	Author(s)	Year	Title	Company	Report Type	Inventory Size	Resources	Resource Count	USGS Map(s)
SB-07789	Crawford, Kathleen A.	2014	Direct APE Historic Architectural Assessment for T-Mobile West, LLC Candidate IE04970B (SB563 SCE Sultana High School), 7979 El Cerrito, Hesperia, San Bernardino County, California.	EAS	Architectural/Historical, Evaluation	0.25 acres	36-014876	1	Hesperia
SB-07790	Bonner, Wayne H., Sarah A. Williams, and Kathleen A. Crawford	2014	Cultural Resource Record Search and Site Visit Results for T-Mobile West, LLC Candidate IE04356A (SB161 Donnell Hill Water Tank), 73195 Cactus Dr, Unit H, Twentynine Palms, San Bernardino County, California.	EAS	Archaeological, Field study	0.25 acres	--	0	Twentynine Palms
SB-07791	Crawford, Kathleen A.	2014	Direct APE Historic Architectural Assessment for T-Mobile West, LLC Candidate IE04356A (SB161 Donnell Hill Water Tank), 73195 Cactus Dr, Unit H, Twentynine Palms, San Bernardino County, California.	EAS	Architectural/Historical, Evaluation	0.25 acres	--	0	Twentynine Palms
SB-07792	Bonner, Wayne H., Sarah A. Williams, and Kathleen A. Crawford	2014	Cultural Resource Record Search and Site Visit Results for T-Mobile West, LLC Candidate IE04457A (CM457 4451 Old Woman Spring) 4451 Old Woman Springs Road, Yucca Valley, San Bernardino County, California.	EAS	Archaeological, Field study	0.25 acres	--	0	Yucca Valley North
SB-07793	Crawford, Kathleen A.	2014	Direct APE Historic Architectural Assessment for T-Mobile West, LLC Candidate IE04454A (CM457 Old Woman Spring), 4451 Old Woman Springs Road, Yucca Valley, San Bernardino County, California.	EAS	Architectural/Historical, Field study	0.25 acres	--	0	Yucca Valley North
SB-07794	Yacubic, Matt, Katie Burnett, Armando Abeyta, and Amber Fankhauser	2014	Military Munitions Response Program Project (FY 14-1013).	Redhorse	Archaeological, Field study	Unknown	36-027696, 36-027697	2	Fort Irwin, Langford Well, Red Pass Lake NW
SB-07795	Yacubic, Matt, Amber Fankhauser, Armando Abeyta, and Tyna Lanza	2014	Cultural Resource Inventory and Evaluation for the Eastern Expansion Area Tactical Unmanned Aircraft Systems Trails Project (FY 14-175), Fort Irwin, San Bernardino County, California.	Redhorse	Archaeological, Evaluation, Field study	Unknown	--	0	Silurian Valley, West of Baker
SB-07796	George, Joan and Josh Smallwood	2014	Class III Cultural Resources Survey for the Irwin Road Reservoir and Transmission Main Project, San Bernardino County, California.	Applied Earthworks	Archaeological, Field study	44.76 acres	36-004525, 36-026989, 36-026990, 36-026991, 36-026992, 36-026993, 36-026994, 36-026995, 36-026996, 36-026997, 36-026998	11	Barstow SE
SB-07797	Puckett, Heather R.	2014	Cultural Resources Summary for the Proposed Verizon Wireless, Inc., Property at the Rimrock-TCM Lewis Enterprises Site, 1507 State Street, Barstow, San Bernardino County, California.	Tetra Tech, Inc	Archaeological, Field study	0.25 acres	--	0	Barstow

Cultural Resource Technical Report for the San Bernardino Countywide Plan, San Bernardino County, California

Report Number	Author(s)	Year	Title	Company	Report Type	Inventory Size	Resources	Resource Count	USGS Map(s)
SB-07798	Bean, andrea and Elizabeth Denniston	2014	Archaeological survey in Support of Southern California Edison's Proposed Anchor Replacements Along the Kramer-Coolwater 115kV (SAP901158275) Located on Lands Administered by the Bureau of Land Management, San Bernardino County, California.	SWCA	Archaeological, Field study	0.7 acres	36-027721	1	Barstow
SB-07799	Mirro, Vanessa and Joan George	2013	Class III Cultural Resources Survey for the Linda Vista Reservoir and Transmission Main Project, San Bernardino County, California.	Applied Earthworks	Archaeological, Field study	21.6 acres	--	0	Barstow SE
SB-07800	Wills, Carrie D., Sarah A. Williams, and Kathleen A. Crawford	2014	Cultural Resources Records Search and Site Visit Results for T-Mobile West, LLC Candidate IE04173A (CM173 Gymnasium), 5885 Haven Avenue, Rancho Cucamonga, San Bernardino County, California.	EAS	Archaeological, Field study	0.25 acres	--	0	Cucamonga Peak
SB-07801	Crawford, Kathleen A.	2014	Direct APE Historic Architectural Assessment for T-Mobile West, LLC Candidate IE04173A (CM173 Gymnasium), 5885 Haven Avenue, Rancho Cucamonga, San Bernardino County, California.	EAS	Architectural/Historical, Evaluation, Field study	0.25 acres	--	0	Cucamonga Peak
SB-07802	Bonner, Wayne H. and Sarah A. Williams	2013	Cultural Resources Record Search and Site Visit Results for T-Mobile West, LLC Candidate IE04777 (SB301 SCE Banyan), 12000 Banyan Street, Rancho Cucamonga, San Bernardino County, California.	EAS	Archaeological, Field study	0.25 acres	--	0	Cucamonga Peak
SB-07803	Brunzell, Daivd	2014	Cultural Resource Assessment of the Finch Project, Rancho Cucamonga, San Bernardino County, California.	BCR Consulting	Archaeological, Field study	0.25 acres	--	0	Cucamonga Peak
SB-07804	Kiehn, Adam V. and Anieli Travers	2014	Cultural Resources Survey: CLV0986/Ace Hardware, 7110 Archibald Avenue, Rancho Cucamonga, San Bernardino County, California.	EBI Consulting	Archaeological, Field study	0.25 acres	--	0	Cucamonga Peak
SB-07805	Tang, Bai "Tom" and Terri Jacquemain	2014	Historical/Archaeological Resources Survey Report: Tentative Tract No. 18961, City of Rancho Cucamonga, San Bernardino County, California.	CRM Tech	Archaeological, Architectural/Historical, Field study	4.7 acres	--	0	Cucamonga Peak
SB-07806	Puckett, Heather R.	2013	Cultural Resources Summary for the Proposed Verizon Wireless, Inc., Property at the Ransey Site, 17244 Randall Avenue, Fontana, San Bernardino County, California 92335.	Tetra Tech, Inc	Archaeological, Field study	0.25 acres	--	0	Fontana
SB-07807	Puckett, Heather	2013	Cultural Resources Assessment for the Proposed Verizon Wireless, Inc., Propoerty at the Reed-Candidate B Site, Unaddressed Parcel Along Locust Avenue, Fonana, San Bernardino County, California 92335.	Tetra Tech, Inc	Archaeological, Field study	0.25 acres	--	0	Fontana
SB-07808	Way, Michael	2014	Addendum to Archaeological Report for FCC Form 620 ES0371, 9851 Catawba, Fontana, San Bernardino County, California 92335.	EBI Consulting	Archaeological, Field study	200 feet	--	0	Fontana
SB-07809	Wlodarski, Robert J.	2012	Records Search Results for the Proposed AT&T Wireless Telecommunications Site LA8063 (Art's Furniture), 18028 Foothill Blvd, Fontana, California 92376.	CARE	Literature search	0.25 acres	--	0	Fontana

Cultural Resource Technical Report for the San Bernardino Countywide Plan, San Bernardino County, California

Report Number	Author(s)	Year	Title	Company	Report Type	Inventory Size	Resources	Resource Count	USGS Map(s)
SB-07810	Wills, Carrie D., Sarah A. Williams, and Kathleen A. Crawford	2014	Cultural Resources Records Search and Site Visit Results for T-Mobile West, LLC Candidate IE04876D (IE876 Bloomington Congregational Church UCC), 18450 Santa Ana Avenue, Bloomington, San Bernardino County, California.	EAS	Archaeological, Architectural/Historical, Field study	0.25 acres	--	0	Fontana
SB-07811	Crawford, Kathleen A.	2014	Direct APE Historic Architectural Assessment for T-Mobile West, LLC Candidate IE04876D (IE876 Bloomington Congregation UCC) 18450 Santa Ana Avenue, Bloomington, San Bernardino County, California.	EAS	Archaeological, Evaluation, Field study	0.25 acres	36-027723	1	Fontana
SB-07812	Puckett, Heather R.	2014	Cultural Resources Summary for the Proposed Verizon Wireless, Inc., Property at the Jurupa Park Site, 10938 Beech Avenue, Fontana, San Bernardino County, California 92337.	Tetra Tech, Inc	Archaeological, Field study	0.25 acres	--	0	Fontana
SB-07813	Perez, Don	2014	Cultural Resource Survey: CLV 5447, 6075 Sierra Avenue, Fontana, San Bernardino County, California 92336.	EBI Consulting	Archaeological, Field study	0.25 acres	--	0	Devore
SB-07814	Perez, Don	2014	Cultural Resource Survey: Bull Outdoor Equipment/CLV 5458, 2479-2483 West Walnut Avenue, Rialto, San Bernardino County, California 92376.	EBI Consulting	Archaeological, Field study	0.25 acres	--	0	Devore
SB-07815	Tang, Bail "Tom"	2014	Historical/Archaeological Resources Survey: Kenwood Transmission Main Extension Project, Devore Area, San Bernardino County, California.	CRM Tech	Archaeological, Field study	Unknown	36-002910	1	Devore
SB-07816	Denniston, Liz and andrea Bean	2014	Archaeological Survey Report in Support of Southern California Edison's Replacement of Two Deteriorated Power Poles (TD754054) within the San Bernardino National Forest, San Bernardino County, California.	SWCA	Archaeological, Field study	1.14 acres	--	0	Devore
SB-07817	Denniston, Liz and andrea Bean	2014	Archaeological Survey Report in Support of Southern California Edison's Replacement of One Deteriorated Power Pole (TD749227) within the San Bernardino National Forest, San Bernardino County, California.	SWCA	Archaeological, Field study	0.7 acres	--	0	Devore
SB-07818	anderson, Katherine and Madeleine Bray	2012	Cultural Resources Site Assessment Monitoring and Evaluation Latte Report: LADWP Emergency Repairs to Victorville-Centuray Transmission Line #2 Tower 211.1 and Access Road.	ESA	Archaeological, Field study	1.9 miles	36-007694	1	Devore
SB-07819	Puckett, Heather R.	2013	Cultural Resources Summary for the Proposed Verizon Wireless, Inc., Property at Mever Site, Unaddressed Parcel (Rural) near Coyote Lake Road and Yermo Road, Yermo, San Bernardino County, California.	Tetra Tech, Inc	Archaeological, Field study	0.25 acres	--	0	Harvard Hill
SB-07820	Sapp, Bill	2012	National Register Evaluation of CA-SBR-14878, Mountaintop Ranger District, San Bernardino National Forest, San Bernardino County, California.	San Bernardino National Forest	Archaeological, Evaluation, Excavation	Unknown	36-020927	1	Onyx Peak

Cultural Resource Technical Report for the San Bernardino Countywide Plan, San Bernardino County, California

Report Number	Author(s)	Year	Title	Company	Report Type	Inventory Size	Resources	Resource Count	USGS Map(s)
SB-07821	Perez, Don	2014	Cultural Resource Survey: Pancho/Ensite #17470 (28002), 27945 Greenspot Road, Highland, San Bernardino County, California 92346.	EBI Consulting	Archaeological, Field study	0.04 acres	--	0	Redlands
SB-07822	Willis, Carrie and Sarah A. Williams	2014	Cultural Resources Records Search and Site Visit Results for T-Mobile West, LLC Candidate IE24763A (IE763 Orange Center), 15500 Orange St, Redlands, San Bernardino County, California.	EAS	Archaeological, Field study	0.25 acres	--	0	Redlands
SB-07823	Tang, Bai "Tom"	2014	Due-Diligence Historical/Archaeological Resources Survey: Third Street Between Victoria Avenue and Palm Avenue Between the Cities of Highland and San Bernardino, San Bernardino County, California.	CRM Tech	Field study	approx 1 mile	--	0	Redlands
SB-07824	Wills, Carrie, Sarah A. Williams, and Kathleen A. Crawford	2013	Cultural Resources Records Search and Site Visit Results for T-Mobile West, LLC Candidate IE04219A (CM219 Hospital), 350 Terracina Boulevard, Redlands, San Bernardino County, California.	EAS	Archaeological, Architectural/Historical, Field study	0.25 acres	--	0	Redlands
SB-07825	Bonner, Wayne H. and Kathleen A. Crawford	2014	Direct APE Historic Architectural Assessment for T-Mobile West, LLC Candidate IE04219A (CM219 Hospital), 350 Terracina Boulevard, Redlands, San Bernardino County, California.	EAS	Architectural/Historical, Evaluation, Field study	approx 0.5 acres	36-027731	1	Redlands
SB-07826	Mckenna, Jeanette A.	2014	A Phase I Cultural Resources Investigation of Citrus Lane Project Area, Assessor's Parcel No. 0292-161-01-0000, City of Loma Linda, San Bernardino County, California.	McKenna et al	Archaeological, Field study	9.5 acres	--	0	Redlands
SB-07827	Mckenna, Jeanette A.	2014	A Phase I Cultural Resources Investigation for the Crossings at Redlands Project Area, Approximately 10 Acres of Land in the Redlands Area of San Bernardino County, California.	McKenna et al	Archaeological, Field study	9.1 acres	36-024295, 36-024296	2	Redlands
SB-07828	Brunzell, David	2014	Cultural Resource Assessment of the Gettysburg Project, Fontana, San Bernardino County, California.	BCR Consulting	Archaeological, Field study	0.25 acres	--	0	Guasti
SB-07829	Greenberg, Gregory P.	2014	Cultural Resource Survey: California Steel/ESO320, 1 California Steel Way, Fontana, San Bernardino County, California 92335.	EBI Consulting	Archaeological, Field study	1.9 Acres	--	0	Fontana, Guasti
SB-07830	Perez, Don	2014	Cultural Resource Survey: Storequest/CLI2458, 11998 Arrow Route, Rancho Cucamonga, San Bernardino County, California 91739.	EBI Consulting	Archaeological, Field study	0.25 acres	--	0	Guasti
SB-07831	Tang, Bai "Tom", Deirdre Encarnacion, Daniel Ballester, and Nina Gallardo	2014	Historical/Archaeological Resources Survey Report: Tentative Tract No. 18976, 8565 Madrone Avenue, City of Rancho Cucamonga, San Bernardino County, California.	CRM Tech	Archaeological, Field study	3.2 acres	--	0	Guasti
SB-07832	Perez, Don	2014	Cultural Resource Survey: Alpine Slide/ESO387, 800 Wildrose Lane, Big Bear Lake, San Bernardino County, California 92315.	EBI Consulting	Archaeological, Field study	0.25 acres	--	0	Big Bear Lake

Cultural Resource Technical Report for the San Bernardino Countywide Plan, San Bernardino County, California

Report Number	Author(s)	Year	Title	Company	Report Type	Inventory Size	Resources	Resource Count	USGS Map(s)
SB-07833	Alexandrowicz, John Stephen and John Wesley Alexandrowicz	2014	An Historical Resources Identification Investigation of Tentative Tract No. 1893, APN 0231-092-01 at 14886 Merrill Avenue, City of Fontana, San Bernardino County, California 92335.	ACS	Archaeological, Field study	1.51 acres	--	0	Fontana
SB-07834	Tang, Bai "Tom" and Terri Jacquemain	2014	Historic Building Evaluation: 24873 and 24885-24889 Prospect Avenue, City of Loma Linda, San Bernardino County, California.	CRM Tech	Architectural/Historical, Evaluation	approx 1 acre	36-014140	1	San Bernardino South
SB-07835	McKenna, Jeanette A.	2014	A Phase I Cultural Resources Investigation of Assessor Parcel No. 3087-161-02, a .72 Acre Property Located at 12691 Apple Valley Road in the Town of Apple Valley, San Bernardino County, California.	McKenna et al	Archaeological, Field study	.72 acres	--	0	Apple Valley South
SB-07836	Laforge, Travis B. and Dina M. Bazzill	2013	Archaeological Assessment TCNS ID # 100805, Proposed 100-Foot Overall Height Monopine Telecommunications Structure within an Approximately 60-Foot x 60-Foot (18m x18m) Lease Area, Capitol Telecom Site-Apple Valley, California (Thunderbird Road) Apple Valley, San Bernardino County, California.	ECA	Archaeological, Field study	0.25 acres	--	0	Apple Valley North
SB-07837	Way, Michael A.	2013	Cultural Resource Survey: City of Apple Valley Flag Pole/ES0030, 14955 Dale Evans Parkway, Apple Valley San Bernardino County, California 92307.	EBI Consulting	Archaeological, Field study	0.25 acres	--	0	Apple Valley North
SB-07838	Wlodarski, Robert J.	2013	Records Search Results for the Proposed AT&T Wireless Telecommunications Site ES0327 (Reid Trust) located at 21430 Waalew Road, Apple Valley, San Bernardino County, California 92307	CARE	Literature search	0.25 acres	--	0	Apple Valley North
SB-07839	Supernowicz, Dana E.	2014	Architectural Survey Report of the Reid Trust Project, AT&T Mobility Site No. ES00327, 21430 Waalew Road, Apple Valley, San Bernardino County, California 92307.	Historic Resources Associates	Architectural/Historical, Field study	0.25 acres	--	0	Apple Valley North
SB-07840	Tang, Bai "Tom"	2014	Addendum to Identification and Evaluation of Historic Properties: Town of Apple Valley Force Mains and Percolation Basins Project and City of Hesperia Recharge Basins and Lift Station Project, Victor Valley Area, San Bernardino County, California.	CRM Tech	Archaeological, Field study	approx 0.5 acres	36-004251	1	Apple Valley North, Hesperia
SB-07841	Laforge, Travis B. and Dina M. Bazzill	2013	Archaeological Assessment TCNS ID # 100810, Proposed 100-Foot Overall Height Monopine Telecommunications Structure within an Approximately 50-Foot x 50-Foot (15m x 15m) Lease Area, Capitol Telecom Site-Apple Valley, California (Manhasset Road), 13625 Manhasset Road, Apple Valley, San Bernardino County, California.	ECA	Archaeological, Field study	0.25 acres	--	0	Apple Valley South
SB-07842	Seagrove, Mary	2014	FCC Collocation (CO) Submission Packet: CA40546-T Big Boss.	Sims and Associates	Literature search	0.25 acres	--	0	Hesperia

Cultural Resource Technical Report for the San Bernardino Countywide Plan, San Bernardino County, California

Report Number	Author(s)	Year	Title	Company	Report Type	Inventory Size	Resources	Resource Count	USGS Map(s)
SB-07843	Wlodarski, Robert J.	2013	Records Search Results for the Proposed AT&T Wireless Telecommunications Site ES0233 (Mojave Vista Park), 16252 Burwood Avenue, Victorville, San Bernardino County, California 92392.	CARE	Literature search	0.25 acres	--	0	Hesperia
SB-07844	Puckett, Heather R.	2014	Cultural Resources Summary for the Proposed Verizon Wireless, Inc, Property at the Kittyhawk Site, 7419 3rd Avenue, Hesperia, San Bernardino County, California 92345.	Tetra Tech, Inc	Archaeological, Field study	0.25 acres	36-014876	1	Hesperia
SB-07845	Bonner, Wayne H., Sarah A. Williams, and Kathleen A. Crawford	2014	Cultural Resource Records Search and Site Visit Results for T-Mobile West, LLC, Candidate IE24883A (IE883 M5-T2 Lugo SCE), 9950 Pyrite Avenue, Hesperia, San Bernardino County, California.	EAS	Archaeological, Field study	0.25 acres	--	0	Hesperia
SB-07846	Crawford, Kathleen A.	2014	Direct APE Historic Architectural Assessment for T-Mobile West, LLC, Candidate IE24883A (IE883 M5-T2 Lugo SCE), 9950 Pyrite Avenue, Hesperia, San Bernardino County, California.	EAS	Architectural/Historical, Field study	0.25 acres	--	0	Hesperia
SB-07847	Brunzell, David	2014	Cultural Resource Assessment for the Muscatel Project, Hesperia, San Bernardino County, California.	BCR Consulting	Archaeological, Field study	0.25 acres	--	0	Hesperia
SB-07848	Puckett, Heather R.	2014	Cultural Resource Summary for the Proposed Verizon Wireless, Inc., Property at the Jellico Site, 9209 E. Avenue, Hesperia, San Bernardino County, California 92345.	Tetra Tech, Inc	Archaeological, Field study	0.25 acres	--	0	Hesperia
SB-07849	Dubois, Autumn and Dina M. Bazzill	2014	Archaeological Assessment TCNS ID # 104381 Proposed 100-Foot Overall Height Self-Supporting Lattice Telecommunications Structure within an Approximately 39-Foot x 39-Foot (12m x 12m) Lease Area, CA-1005 (AV), 25374 Highway 18, Apple Valley, San Bernardino County, California.	ECA	Archaeological, Excavation, Field study	0.25 acres	--	0	Fifteenmile Valley
SB-07850	Dubois, Autumn	2014	Section 106 Review: TCNS ID 98690 Proposed 100-Foot Overall Height Self-Supporting Lattice Telecommunications Structure CA-1034 (Lucerne Valley), 29077 Desert View Road, Lucerne Valley, San Bernardino County, California.	ECA	Archaeological, Field study	0.25 acres	--	0	Fifteenmile Valley
SB-07851	Burnett, Katherine, Matthew Yacubic, Armando Abeyta, and Amber Fankhauser	2014	Cultural Resources Inventory and Evaluation for the C-17 Capable Flight Landing Strip Project (FY14-1009), Fort Irwin, San Bernardino County, California.	Redhorse	Archaeological, Evaluation, Field study	476 acres	36-002356, 36-005033, 36-005034, 36-005255, 36-005256, 36-005257, 36-005265, 36-011490, 36-026290, 36-026291	10	Nelson Lake, West of Drinkwater Lake
SB-07852	Gust, Sherri, Lynn Furnis, Molly Valasik, Dustin Keeler, and Courtney Richards	2014	Cultural and Paleontological Resources Assessment for the Longboat Solar Project, San Bernardino County, California.	Cogstone	Archaeological, Excavation	233.3 acres	36-002294	1	Barstow

Cultural Resource Technical Report for the San Bernardino Countywide Plan, San Bernardino County, California

Report Number	Author(s)	Year	Title	Company	Report Type	Inventory Size	Resources	Resource Count	USGS Map(s)
SB-07853	Fulton, Phil and Casey Tibbett	2014	Cultural Resource Assessment Class III Inventory: Verizon Wireless Services Elma Facility, City of Ontario, County of San Bernardino, California.	LSA	Archaeological, Field study	0.25 acres	--	0	Guasti
SB-07854	Wills, Carrie D.	2014	Cultural Resources Records Search and Site Visit Results for Verizon Wireless Candidate 'Helms', 8555 Archibald Avenue, Rancho Cucamonga, San Bernardino County, California.	Michael Brandman Associates	Archaeological, Field study	0.25 acres	--	0	Guasti
SB-07855	Williams, Sarah A., Carrie D. Wills, and Kathleen A. Crawford	2014	Cultural Resources Records Search and Site Visit Results for T-Mobile West, LLC Candidate IE04327A (SB139 Biane Winery), 10013 8th Street, Rancho Cucamonga, San Bernardino County, California.	EAS	Archaeological, Architectural/Historical, Field study	0.25 acres	36-016423	1	Guasti
SB-07856	Williams, Sarah A., Carrie D. Wills, and Kathleen A. Crawford	2014	Cultural Resources Records Search and Site Visit Results for T-Mobile West, LLC Candidate IE04921C (SCE M23-T4), 13100 Block of Foothill Boulevard, Rancho Cucamonga, San Bernardino County, California.	EAS	Archaeological, Architectural/Historical, Field study	0.25 acres	--	0	Guasti
SB-07857	Estes, Allen, Nazih Fino, and Thomas Young	2014	Cultural Resources Survey Report, Mojave National Preserve Project, Baker, California.	William Self Associates	Archaeological, Field study	18.3 miles x 100'	36-000541, 36-002340, 36-002341	3	Baker, Halloran Spring (15'), Soda Lake North, West of Soda Lake
SB-07858	Perez, Don	2013	IE061 Zzyzx Road/IE04078A, 67982 Pac Bell Road, Baker, California 92309.	EBI Consulting	Archaeological, Field study	3 acres	--	0	West of Soda Lake
SB-07859	Fulton, Phil, Elissa Bechre., M. Litt, and Casey Tibbett	2014	Cultural Resource Assessment Class III Inventory: Verizon Wireless Services, VZT Wintun Facility, Town of Apple Valley, County of San Bernardino, California.	LSA	Archaeological, Architectural/Historical, Field study	1.6 acres	--	0	Apple Valley North
SB-07860	Fulton, Phil, Elisa Bechtel, M. Litt, and Casey Tibbett	2014	Cultural Resource Assessment Class III Inventory: Verizon Wireless Services VZT Cashew Facility, City of Hesperia, County of San Bernardino, California.	LSA	Archaeological, Architectural/Historical, Field study	1.6 acres	--	0	Hesperia
SB-07861	Fulton, Phil, Elisa Bechtel, M. Litt, and Casey Tibbett	2014	Cultural Resource Assessment Class III Inventory: Verizon Wireless Services VZT Piedras Facility, City of Victorville, County of San Bernardino, California.	LSA	Archaeological, Architectural/Historical, Field study	1.6 acres	--	0	Victorville
SB-07862	Hogan, Michael	2014	Archaeological and Native American Monitoring Program for a Geo-Technical Coring and Trenching Project, Town of Apple Valley, San Bernardino County, California.	CRM Tech	Archaeological, Monitoring	approx 20 acres	36-000060, 36-000967, 36-007146, 36-013789	4	Victorville
SB-07863	Tang, Bai "Tom"	2014	Due-Diligence Cultural Resources Study: Oro Grande Lift Station Wet Well Vertical Screen Project, City of Victorville, San Bernardino County, California.	CRM Tech	Archaeological, Field study	approx 1 acre	--	0	Victorville
SB-07864	Tang, Bai "Tom"	2014	Due-Diligence Cultural Resources Study: Osum Wash Interceptor Rehabilitation Project, City of Victorville, San Bernardino County, California.	CRM Tech	Archaeological, Field study	approx 2 acres	--	0	Victorville

Cultural Resource Technical Report for the San Bernardino Countywide Plan, San Bernardino County, California

Report Number	Author(s)	Year	Title	Company	Report Type	Inventory Size	Resources	Resource Count	USGS Map(s)
SB-07865	Williams, Sarah A., Carrie D. Wells, and Kathleen A. Crawford	2014	Cultural Resource Records Search and Site Visit Results for T-Mobile LLC Candidate IE04645C (SB189 SCE Chino-Soquel M2-T1), 15188 Vista del Rio, Chino, San Bernardino County, California.	EAS	Archaeological, Architectural/Historical, Field study	0.25 acres	36-013596	1	Prado Dam
SB-07866	Duke, Curt	2014	Cultural Resources Evaluation Report: Vila Borba Project, Chino Hills, San Bernardino County.	Duke CRM	Archaeological, Evaluation, Excavation	22.96 acres	36-005825, 36-007972, 36-019845	3	Prado Dam
SB-07867	Fulton, Phil	2014	Cultural Resource Assessment Class I Inventory: Verizon Wireless Services Alder-New Candidate Facility, City of Fontana, County of San Bernardino, California.	LSA	Archaeological, Evaluation	1.6 acres	36-024867	1	Fontana
SB-07868	Fulton, Phil and Casey Tibbett	2014	Cultural Resource Assessment Class III Inventory: Verizon Wireless Services Broken Arrow Facility, City of Rancho Cucamonga, County of San Bernardino, California.	LSA	Archaeological, Field study	0.25 acres	--	0	Cucamonga Peak
SB-07869	Riordan, Goodwin	2014	Cultural Resources Assessment: Tentative Tract Map 18936, City of Rancho Cucamonga, San Bernardino County, California.	LSA	Archaeological, Field study	8.3 acres	--	0	Cucamonga Peak
SB-07870	Clark, Tiffany	2014	Historic Property Survey Report: Interstate -40 Median Regrading Project, Caltrans Distric 8, SBd-40-PM0.0/R25.0, San Bernardino County, California. (Includes CARIDAP testing)	Applied Earthworks	Archaeological, Excavation, Field study	25 miles	36-000317, 36-002910, 36-007694, 36-010315	4	Barstow, Daggett, Minneola, Nebo, Newberry Springs, Troy Lake
SB-07871	Puckett, Heather R.	2014	Cultural Resources Summary for the Proposed Verizon Wireless, Inc., Property at the Shane Site, 1251 West 24th Street, Upland, San Bernardino County, California 91786.	Tetra Tech	Archaeological, Field study	0.25 acres	36-018094	1	Mount Baldy
SB-07872	Wills, Carrie D., Sarah A. Williams, and Kathleen A. Crawford	2014	Cultural Resources Records Search and Site Visit Results for T-Mobile West, LLC Candidate IE04748A (SB278 St George Church), 2098 Benson Avenue, Upland, San Bernardino County, California.	EAS	Archaeological, Architectural/Historical, Evaluation, Field study	0.25 acres	--	0	Mount Baldy
SB-07873	Wills, Carrie D. and Kathleen A. Crawford	2014	Cultural Resource Records Search and Site Visit Results for Verizon Wireless Candidate 'Winston', East 20th Street, Upland, San Bernardino County, California.	First Carbon Solutions	Archaeological, Field study	0.25 acres	--	0	Mount Baldy
SB-07874	Puckett, Heather R.	2013	Cultural Resources Summary for the Proposed Verizon Wireless, Inc., Property at the Lost Lake Site, 9250 Highway 95, Earp (Vidal), San Bernardino County, California.	Tetra Tech, Inc	Archaeological, Field study	0.25 acres	--	0	Parker SW
SB-07875	Millington, Chris	2014	Archaeological Survey Report for Southern California Edison's Proposed New control Building at the Lugo Substation, San Bernardino County, California.	SWCA	Archaeological, Field study	9.7 acres	36-021619	1	Silverwood Lake
SB-07876	Harvey, Victoria	2014	Cultural Resources Records Search and Site Visit for Brookside Water Tank ES0334B, ATC Site No. 280539, Section 21, Township 2N, Range 4W, North of Cedar Place, Crestline, San Bernardino County, California 92326.	Cogstone	Archaeological, Field study	0.25 acres	--	0	Silverwood Lake

Cultural Resource Technical Report for the San Bernardino Countywide Plan, San Bernardino County, California

Report Number	Author(s)	Year	Title	Company	Report Type	Inventory Size	Resources	Resource Count	USGS Map(s)
SB-07877	Wills, Carrie D., Kathleen A. Crawford, and Sarah A. Williams	2014	Cultural Resources Records Search and Site Visit Results for T-Mobile West, LLC Candidate IE25855C (SCE Rancho), 5324 Rancho Road, Phelan, San Bernardino County, California.	EAS	Archaeological, Architectural/Historical, Field study	0.25 acres	36-021619	1	Phelan
SB-07878	Greenberg, Gregory	2014	Cultural Resources Survey: Riggins/Ensite #17677 (277048), Sacramento Road and Sheep Creek Road, Phelan, San Bernardino County, California 92371.	EBI Consulting	Archaeological, Field study	0.09 acres	--	0	Phelan
SB-07879	Greenberg, Gregory	2014	Cultural Resources Survey: Tumbleweed/Ensite #17622 (277049), Goss Road and Buttemere Road, Phelan, San Bernardino California 92371.	EBI Consulting	Archaeological, Field study	0.2 acres	--	0	Phelan
SB-07880	Wills, Carrie D.	2014	Cultural Resource Records Search and Site Visit Results for Verizon Wireless Candidate 'Centrow', 5280 Arrow Highway, Montclair, San Bernardino County, California.	First Carbon Solutions	Archaeological, Field study	0.25 acres	--	0	Ontario
SB-07881	Fulton, Phil	2014	Cultural Resource Assessment Class I Inventory: Verizon Wireless Services, Merle Facility, City of Montclair, County of San Bernardino, California.	LSA	Archaeological, Field study	0.25 acres	--	0	Ontario
SB-07882	Perez, Don C.	2014	Cultural Resources Survey: CAL Best Ceilings/CLV2829, 979 Seaboard Ct, Upland, San Bernardino County, California 91786.	EBI Consulting	Archaeological, Field study	0.25 acres	--	0	Ontario
SB-07883	Perez, Don C.	2014	Cultural Resources Survey: Upland Community Church/ CLV2919, 1111 West 14th Street, Upland, San Bernardino County, California 91786.	EBI Consulting	Archaeological, Field study	0.25 acres	--	0	Ontario
SB-07884	Puckett, Heather R.	2013	Cultural Resources Summary for the Proposed Verizon Wireless, Inc., Property at the Richton Site, 5201 Benito Street, Montclair, San Bernardino County, California 91763.	Tetra Tech, Inc	Literature search	0.25 acres	--	0	Ontario
SB-07885	Wills, Carrie D., Sarah A. Williams, and Kathleen A. Crawford	2014	Cultural Resources Records Search and Site Visit Results for T-Mobile West, LLC Candidate IE04244A (CM244 Chino United Methodist) 12909 6th Street, Chino, San Bernardino County, California.	EAS	Archaeological, Field study	0.25 acres	36-023370	1	Ontario
SB-07886	Wills, Carrie D., Sarah A. Williams, and Kathleen A. Crawford	2014	Cultural Resources Records Search and Site Visit Results for T-Mobile West, LLC Candidate IE04217A (CM217 First Methodist Church, 918 North Euclid Avenue, Ontario, San Bernardino County, California.	EAS	Archaeological, Field study	0.25 acres	--	0	Ontario
SB-07887	Wills, Carrie D., Sarah A. Williams, and Kathleen A. Crawford	2014	Cultural Resources Records Search and Site Visit Results for T-Mobile West, LLC Candidate IE04248A (CM248 Trinity Church), 707 East "I" Street, Ontario, San Bernardino County, California.	EAS	Archaeological, Field study	0.25 acres	--	0	Ontario
SB-07888	Perez, Don C.	2014	Cultural Resources Survey: BUS YARD/CLV0288, North of Riverside Drive and 7th Street, Chino, San Bernardino County, California 91710.	EBI Consulting	Archaeological, Field study	0.25 acres	--	0	Ontario

Cultural Resource Technical Report for the San Bernardino Countywide Plan, San Bernardino County, California

Report Number	Author(s)	Year	Title	Company	Report Type	Inventory Size	Resources	Resource Count	USGS Map(s)
SB-07889	Puckett, Heather R.	2014	Cultural Resources Summary for the Proposed Verizon Wireless, Inc., Property at the Sultana Site, 1090 East Belmont Street, Ontario, San Bernardino County, California 91761.	Tetra Tech, Inc	Literature search	0.25 acres	--	0	Ontario
SB-07890	Tang, Bai "Tom", Terri Jacquemain, and Daniel Ballester	2015	Historical/Archaeological Resources Survey Report: Twentynine Palms Water District Well 7B and Storage Reservoir Project, City of Twentynine Palms, San Bernardino County, California.	CRM Tech	Archaeological, Field study	3.3 acres	--	0	Sunfair
SB-07891	Perez, Don C.	2014	Cultural Resources Survey: Wintergreen/Ensite#17473 (277050), Evergreen and Dos Palmas, Pinon Hills, San Bernardino County, California 92372.	EBI Consulting	Archaeological, Field study	0.7 acres	--	0	Shadow Mountains SE
SB-07892	Denniston, Liz and Sara C. Ferland	2013	Cultural Resources Monitoring and Discovery Report for the Victor Phelan Solar One Project, City of Adelanto, San Bernardino County, California.	SWCA	Archaeological, Monitoring	160 acres	36-013357	1	Adelanto
SB-07895	Clark, Tiffany, Josh Smallwood, and Ken Moslak	2015	Historic Property Survey Report for the U.S. 395 Construct Median Buffer and Widen Shoulders Project near Kramer Junction, San Bernardino County, California.	Applied Earthworks	Archaeological, Field study	253 acres	36-007545	1	Kramer Junction
SB-07896	Tang, Bai "Tom" and Terri Jacquemain	2014	Historic Building Evaluation: John Jaques and Son Dairy, 8612-8724 Pine Avenue, City of Chino, San Bernardino County, California.	CRM Tech	Architectural/Historical, Evaluation	approx 25 acres	--	0	Corona North
SB-07897	Strudwick, Ivan	2013	Results of a Cultural Resources Assessment Survey for the Stratham Company 11.7-acre Fern and Riverside Project in the City of Chino, San Bernardino County, California	LSA Associates, Inc.	Field study	Unknown	--	0	Ontario
SB-07898	Strudwick, Ivan	2013	Results of the Cultural Resources Assessment Survey for the Stratham Company 14-Acre Brewart Site Project in the City of Chino, San Bernardino County, California	LSA Associates, Inc.	Field study	Unknown	--	0	Ontario, Prado Dam
SB-07899	Strudwick, Ivan	2013	Cultural Resource and Paleontology Monitoring Report - SCE Sandlot (Water Valley) Project	LSA Associates, Inc.	Archaeological, Monitoring	Unknown	36-026217, 36-026218	2	Adelanto, Astley Rancho, Baldy Mesa, Barstow, Barstow SE, Hinkley, Kramer Hills, Kramer Junction, Lockhart, Minneola, Red Buttes, Twelvegauge Lake, Victorville NW
SB-07900	Strudwick, Ivan	2013	Results of the Prehistoric Cultural Resource Assessment Survey for the Stratham Company 9.17-Acre Central Avenue Project, Assessor's Parcel Number 1014-271-01, City of Chino, San Bernardino County, California	LSA Associates, Inc.	Field study	Unknown	--	0	Ontario

Report Number	Author(s)	Year	Title	Company	Report Type	Inventory Size	Resources	Resource Count	USGS Map(s)
SB-07901	Strudwick, Ivan	2014	Results of the Archaeological Resource Assessment for the 189.1-Acre Watson Corporate Center Project, City of Chino, San Bernardino County, California	LSA Associates, Inc.	Field study	Unknown	--	0	Corona North
SB-07902	Everson, Dicken	2016	Removal of Old Gas House	CalTrans	Architectural/Historical	Unknown	--	0	Keller Peak
SB-07903	Haas, Hannah, Breana Campbell, and Christopher Duran	2015	City of Chino Hills Trumark Homes Mixed Use Development Project	Rincon Consultants	Field study	Unknown	36-009398, 36-060037	2	Prado Dam
SB-07904	Campbell, Breana and Christopher Duran	2015	City of Chino Hills Indus Light Industrial Building Project	Rincon Consultants	Field study	Unknown	36-009371, 36-009398, 36-009399, 36-009564, 36-010821, 36-012237, 36-012238, 36-012521, 36-012522, 36-012523, 36-012524, 36-012525, 36-012526, 36-012527, 36-012528, 36-012829, 36-013596, 36-060037, 36-064202	19	Prado Dam
SB-07905	Daub, Lindsey and Daron G. Duke	2013	Cultural Resources Inventory of a Segment of the Blue Bell Mine Road, Soda Mountain Solar Project, San Bernardino County, California	Far Western	Field study	Unknown	36-020724	1	West of Soda Lake
SB-07906	Pigniola, Andrew R.	2015	Cultural Resources Survey Report for the TTM19917 Subdivision Project Rancho Cucamonga, California	Laguna Mountain Environmental, Inc.	Field study	Unknown	--	0	Cucamonga Peak
SB-07907	Pigniola, Andrew R.	2015	Cultural Resources Survey Report for the La Mirage on Route 66 Project Rancho Cucamonga, California	Laguna Mountain Environmental, Inc.	Field study	Unknown	--	0	Guasti

Report Number	Author(s)	Year	Title	Company	Report Type	Inventory Size	Resources	Resource Count	USGS Map(s)
SB-07908	Byerly, Ryan M.	2015	Evaluations of 27 Prehistoric Sites in the Acorn and Sand Hill Training Areas, Marine Corps Air Ground Combat Center, Twentynine Palms, California	Far Western Anthropological Research Group, Inc.	Evaluation	Unknown	36-009001, 36-009002, 36-009011, 36-009622, 36-009625, 36-009707, 36-009708, 36-009713, 36-009714, 36-009720, 36-009724, 36-009728, 36-009865, 36-009871, 36-009872, 36-009873, 36-009876, 36-009878, 36-009967, 36-009968, 36-009969, 36-009970, 36-010387, 36-013448, 36-013449, 36-014325	26	Goat Mountain
SB-07909	Roberson, Joanna and Ryan M. Byerly	2015	Evaluations of Nine Prehistoric Sites in the Lead Mountain Training Area, Marine Corps Air Ground Combat Center, Twentynine Palms, California	Far Western Anthropological Research Group, Inc.	Evaluation	Unknown	36-006628, 36-006629, 36-022263, 36-022264, 36-022265, 36-022268, 36-022270, 36-022272, 36-022273	9	Amboy Crater, Lead Mountain NE
SB-07910	Gilreath, Amy J.	2016	The Sunshine Peak Rock Art Complex, Marine Corps Air Ground Combat Center, Twentynine Palms, California	Far Western Anthropological Research group	Evaluation	Unknown	36-000161, 36-007898, 36-010396, 36-010397, 36-010864, 36-010865, 36-011669, 36-023114, 36-023605, 36-024276	10	Hidalgo Mountain, Lavic Lake, Lead Mountain, Sunshine Peak

Report Number	Author(s)	Year	Title	Company	Report Type	Inventory Size	Resources	Resource Count	USGS Map(s)
SB-07911	Roberson, Joanna	2016	Evaluations of 25 Prehistoric Sites and One Multi-component Site in the Acorn, Gypsum Ridge, and Lead Mountain Training Areas, Marine Corps Air Ground Combat Center, Twentynine Palms, California	Far Western Anthropological Research group, Inc.	Evaluation	Unknown	36-001320, 36-008277, 36-013321, 36-014335, 36-021338, 36-021339, 36-022251, 36-022252, 36-022267, 36-022278, 36-023361, 36-023362, 36-023363, 36-025835, 36-025837, 36-025838, 36-025839, 36-025842, 36-025843, 36-025844, 36-025848, 36-025898, 36-025899, 36-025900, 36-025901	25	Amboy Crater, Bagdad SW, Deadman Lake NW, Deadman Lake SW, Goat Mountain, West of Nelson Lake
SB-07912	Roberson, Joanna	2015	Evaluations of 23 Prehistoric Sites in the Blacktop, Emerson Lake, and Morgans Well Training Areas, Marine Corps Air Ground Combat Center, Twentynine Palms, California	Far Western Anthropological research Group	Evaluation	Unknown	36-003628, 36-006626, 36-006627, 36-009685, 36-009691, 36-009792, 36-009793, 36-009795, 36-009797, 36-009798, 36-009799, 36-009801, 36-009802, 36-011306, 36-011311, 36-011312, 36-011319, 36-011325, 36-011345, 36-011355, 36-011359, 36-012794	22	Bagdad SW, Emerson Lake, Goat Mountain, Hidalgo Mountain, Ludlow SE, Morgans Well
SB-07913	Quinn, Harry M. and Terri Jacquemain	2015	Paleontological Resources Assessment Report Clean Water Factory Project	CRM Tech.	Field study	Unknown	--	0	San Bernardino North, San Bernardino South
SB-07914	Hogan, Michael and Bai Tang	2015	Identification and Evaluation of Historic Properties: Clean Water Factory Project, City of San Bernardino, San Bernardino County, California	CRM Tech	Evaluation	Unknown	--	0	San Bernardino North, San Bernardino South

Report Number	Author(s)	Year	Title	Company	Report Type	Inventory Size	Resources	Resource Count	USGS Map(s)
SB-07915	Delu, Antonina	2015	Archaeological Survey Report for the State Route 18 Widen Shoulders and Install Centerline and Shoulder Rumble Strips Between State Route 395 and L.A. County Line within and Near the Cities of Adelanto and Victorville, San Bernardino County, California	Applied EarthWorks, Inc.	Field study	Unknown	--	0	Adelanto, El Mirage, Mescal Creek, Shadow Mountains SE
SB-07916	Quinn, Harry M. and Terri Jacquemain	2015	Paleontological Resources Assessment Report Clean Water Factory Project	CRM Tech.	Field study	Unknown	--	0	San Bernardino North, San Bernardino South
SB-07917	Hogan, Michael, Bai Tang, and Terri Jacquemain	2015	Identification and Evaluation of Historic Properties: Clean Water Factory Project, City of San Bernardino, San Bernardino County, California	CRM Tech.	Architectural/Historical, Evaluation	Unknown	--	0	San Bernardino North, San Bernardino South
SB-07918	Earle, David D.	2015	Settlement in the Mojave River Corridor and the Clan Territory of Topipabit: Ethnohistoric and Ethnographic Contexts of Sites CA-SBR-67 and CA-SBR-12336, Mojave Heights, San Bernardino County, CA	Earle and Associates	Other research	Unknown	36-012609	1	Victorville
SB-07919	Smith, Brian F.	2016	A Phase I Cultural Resources Assessment for the Shaath Project, 11669 Foothill Boulevard, Rancho Cucamonga, California	Brian F. Smith and Associates, Inc.	Field study	Unknown	--	0	Guasti
SB-07920	Smith, Brian F.	2015	A Phase I Cultural Resources Assessment for the Mayten Project, Tentative Parcel Map SUBTPM19669, City of Rancho Cucamonga, San Bernardino County, California	Brian F. Smith and Associates, Inc.	Field study	Unknown	--	0	Guasti
SB-07921	Byerly, Ryan M.	2016	Cultural Resources Inventory of 983 Acres in the Lavic Lake Training Area, Marine Corps Air Ground Combat Center, Twentynine Palms, California	Far Western Anthropological Research Group	Field study	Unknown	--	0	Ludlow
SB-07922	Mckenna, Jeanette	2016	A Phase I Cultural Resources Investigation of the Proposed West Fontana Flood Control Channel, Fontana, San Bernardino Co., California	McKenna et al.	Field study	Unknown	36-029538	1	Fontana
SB-07923	Thomas, Roberta	2016	Phase I Cultural Resource Assessment for the Pacific Village Development Project, City of Victorville, San Bernardino County, California	Applied EarthWorks, Inc.	Field study	Unknown	--	0	Victorville
SB-07924	Cole, W. Bryan and Annette (AJ) Thompson	2016	Class III Cultural Resource Survey of Approximately 90 Acres Located Near Mesquite Lake, San Bernardino County, California	Knight & Leavitt Associates, Inc.	Field study	Unknown	36-029564, 36-029565, 36-029566, 36-029567	4	Mesquite Lake, Shenandoah Peak, West of Shenandoah Peak
SB-07925	Greenberg, Marc	2014	Chino Hills Underground, Segment 8 Supplemental Survey for 17 Areas for the Tehachapi Renewable Transmission Project, Los Angeles County, California	Pacific Legacy	Field study	Unknown	--	0	Prado Dam, Yorba Linda

Cultural Resource Technical Report for the San Bernardino Countywide Plan, San Bernardino County, California

Report Number	Author(s)	Year	Title	Company	Report Type	Inventory Size	Resources	Resource Count	USGS Map(s)
SB-07926	Greenberg, Marc	2014	Chino Hills Underground, Segment 8 Supplemental Survey for Vegetation Removal for the Tehachapi Renewable Transmission Project, San Bernardino County, California	Pacific Legacy	Field study	Unknown	--	0	Yorba Linda
SB-07927	Elzinga, Aaron and Chris Millington	2016	Archaeological Survey Report for Southern California Edison's Grid Reliability and Maintenance Program (GRM) Install OH Facilities, Downguy, and Anchor along the Lava 12kV Circuit (TD822219) Near Amboy, San Bernardino County, California, Bureau of Land Management, Needles Field Office	SWCA Environemntal Consultants	Field study	Unknown	--	0	Amboy
SB-07928	Greenberg, Marc	2014	Supplemental Survey for Two Water Stand Tanks in Support of the 500 kV Underground, Segment 8, SCE Tehachapi Renewable Transmission Project, San Bernardino County, California	Pacific Legacy	Field study	Unknown	--	0	Prado Dam
SB-07929	Mckenna, Jeanette A.	2016	A Preliminary Assessment of the Existing Improvements at 219 Cajon Street, Redlands, San Bernardino County, California	McKenna et al.	Architectural/Historical	Unknown	--	0	Redlands
SB-07930	Elzinga, Aaron and Chris Millington	2016	Archaeological Survey Report for Southern California Edison's Replacement of Five Deteriorated Poles along an Unnamed Circuit (TD1028213), Bureau of Land Management, Needles Field Office, San Bernardino County, California	SWCA Environmental Consultants	Field study	Unknown	--	0	Amboy
SB-07931	Tinsley, Wendy L.	2013	NRHP / CRHRE Iigibility Evaluation 14575 Pipeline Avenue, Chino Hills, CA 91709	Urbana Preservation & Planning	Architectural/Historical	Unknown	--	0	Prado Dam
SB-07932	Cooper, Jason B., Jesse Yorck, and Trisha Dennan	2016	Class III Cultural Resources Inventory Southern California GAS Company Line 3000, Deep Well Anode Project at MP 21.90, 40.00, 50.00 and 65.01 Near the Community of Essex and the City of Needles, San Bernardino County, California	Amec Foster Wheeler Environment & Infrastructure, Inc.	Field study	Unknown	--	0	Danby, Essex, Stepladder Mountains NE, Van Winkle Wash
SB-07933	Irish, Leslie and Barbara Loren-Webb	2014	Phase I Cultural resource Assessment: Monarch Hills, City of Fontana, San Bernardino County, California	L & L Environmental, Inc.	Field study	Unknown	36-011678	1	Devore

Report Number	Author(s)	Year	Title	Company	Report Type	Inventory Size	Resources	Resource Count	USGS Map(s)
SB-07934	Clark, Tiffany and Victoria Stosel	2015	Archaeological Survey Report Interstate 40 Regrade Median Cross Slopes Project, California Department of Transportation, District 8, 08-SBd-40-PM R50.0/R75.0, Near Ludlow, San Bernardino County, California	Applied EarthWorks, Inc.	Field study	Unknown	36-029003, 36-029004, 36-029005, 36-029006, 36-029007, 36-029008, 36-029009, 36-029010, 36-029011, 36-029012, 36-029013, 36-029014, 36-029015, 36-029016, 36-029017, 36-029018, 36-029019, 36-029020, 36-029021, 36-029022, 36-029023, 36-029024, 36-029025, 36-029026, 36-029027, 36-029028	26	Ash Hill, Brown Buttes, East of Siberia, Ludlow, Siberia
SB-07935	Mckenna, Jeanette A.	2016	A Phase I Cultural Resources investigation of Tentative Tract No. 17256, located in the Oak Hills Area of San Bernardino County, California	McKenna et al.	Field study	Unknown	--	0	Baldy Mesa, Cajon
SB-07938	Meiser, M.K.	2010	Evaluation of National Register of Historic Places Eligibility for Nine Buildings at Naval Air Weapons Station China Lake, China Lake, California	AECOM	Architectural/Historical, Evaluation, Field study	Unknown	36-029676, 36-029677, 36-029678, 36-029679, 36-029680, 36-029681, 36-029682, 36-029683	8	Lone Butte
SB-07939	Bruzell, David	2014	Cultural Resources Assessment of Proposed Impacts to Abengoa Property, Harper Dry Lake Area, San Bernardino County, California (BCR Consulting Project No. DWM1403)	BRC Consulting LLC	Archaeological, Architectural/Historical, Field study	Unknown	36-001036, 36-029553	2	Lockhart, The Buttes
SB-07940	Roberson, Joanna and Tod Hildebrandt	2014	Cultural Resources Inventory of 1,734 Acres in the Lead Mountation Training Area for Marine Corps Air Ground Combat Center, Twentynine Palms, California	Far Western Anthropological Research Group, Inc.	Archaeological, Field study, Literature search	Unknown	36-008259, 36-010192, 36-010194, 36-016994	4	Bagdad SW, Lead Mountain

Report Number	Author(s)	Year	Title	Company	Report Type	Inventory Size	Resources	Resource Count	USGS Map(s)
SB-07941	Byerly, Ryan M., Paul Brandy, Tod Hildebrandt, and Joanna Roberson	2013	Volume I: Report and Appendices A-F, Cultural Resources Inventory of 40,560 Acres in the West and South Study Area (Johnson and Wonder Valleys) for Marine Corps Air Ground Combat Center, Twentynine Palms, California	Far Western Anthropological Research Group, Inc.	Archaeological, Architectural/Historical, Evaluation, Field study	Unknown	36-003405, 36-014430, 36-025105, 36-025106, 36-025107, 36-025108, 36-025109, 36-025110, 36-025111, 36-025112, 36-025113, 36-025114, 36-025115, 36-025116, 36-025117, 36-025118, 36-025119, 36-025120, 36-025121, 36-025122, 36-025123, 36-025124, 36-025125, 36-025126, 36-025127, 36-025128, 36-025129, 36-025130, 36-025131, 36-025132, 36-025133, 36-025134, 36-025135, 36-025136, 36-025137, 36-025138, 36-025139, 36-025140, 36-025141, 36-025142, 36-025143, 36-025144, 36-025145, 36-025146, 36-025147, 36-025148, 36-025149, 36-025670	48	Emerson Lake, Fry Mountains, Galway Lake, Iron Ridge, Landers, Melville Lake, Old Woman Springs

Cultural Resource Technical Report for the San Bernardino Countywide Plan, San Bernardino County, California

Report Number	Author(s)	Year	Title	Company	Report Type	Inventory Size	Resources	Resource Count	USGS Map(s)
SB-07944	Honey, Linda L.	2014	DRAFT. Phase I Cultural Resources Assessment for the Fremont Valley Preservation Project Proposed Transmission Line and Pipeline, Kern County and San Bernardino County, California	Great Basin Sage, Inc.	Archaeological, Architectural/Historical, Field study	Unknown	36-005731, 36-006693, 36-007431, 36-007545, 36-010316, 36-013442, 36-013443, 36-023359, 36-023520, 36-023542, 36-023543, 36-023860, 36-023870, 36-062759	14	Boron, Boron NE, Boron NW, El Paso Peaks, Johannesburg, Kramer Junction, Red Mountain, Saddleback Mountain
SB-07945	Bray, Madeleine and Candice Ehringer	2012	Cadiz Valley Water Conservation, Recovery, and Storage Project. Phase I Cultural Resources Assessment Addendum: Wellfield Survey Area, Staging Areas, and CRA Tie-In	ESA	Archaeological, Field study, Literature search	Unknown	36-003243, 36-003280, 36-003281, 36-005472, 36-005815, 36-006693, 36-006694, 36-009848, 36-009853, 36-009855, 36-010521, 36-010525, 36-010644, 36-010653, 36-010654, 36-011582, 36-011583, 36-011584, 36-011586, 36-019895, 36-019896, 36-020149, 36-021094, 36-060315, 36-060319, 36-060922, 36-064414	27	Arica Mountains, Cadiz, Cadiz Lake NW, Cadiz Summit, Calumet Mine, Danby Lake, East of Milligan
SB-07946	Williams, Audry and Andrew Belcourt	2014	Archival Research and Evaluation Results of 33 Cultural Resources for Southern California Edison Company's West of Devers Upgrade Project, Riverside and San Bernardino Counties, California	Southern California Edison	Archaeological, Architectural/Historical, Evaluation	Unknown	36-006173, 36-006352, 36-012365, 36-020240, 36-026031, 36-026050, 36-026051, 36-026219, 36-026220, 36-026221, 36-026223, 36-026224	12	Redlands, San Bernardino South
SB-07947	Pockett, Heather	2015	Cultural Resources Summary for the Proposed Verizon Wireless, Inc., Property at the Eucavista Site, 4850 Eucalyptus Avenue, Chino, San Bernardino County, California 91710	Tetra Tech	Archaeological, Architectural/Historical, Field study	Unknown	--	0	Prado Dam

Report Number	Author(s)	Year	Title	Company	Report Type	Inventory Size	Resources	Resource Count	USGS Map(s)
SB-07948	Denardo, Carole, Bruno Texier, Scott Campbell, Rachael Greenlee, Phillip Reid, Kristy Rotermund, Chris Ward, and Britt Wilson	2011	Final Report: An Archaeological Inventory for the North Big Bear Healthy Forest Project, San Bernadino National Forest, California	Garcia and Associates	Archaeological, Excavation, Field study	Unknown	See Note 4	296	Big Bear City, Big Bear Lake, Fawnskin
SB-07949	Velasquez, Stephanie	2015	An Archaeological Survey Report for the San Bernadino Unit 2015 Preparedness Exercise, San Bernadino County, California	CAL FIRE	Archaeological, Architectural/Historical, CF MOU, Field study	Unknown	--	0	Yorba Linda
SB-07950	Velasquez, Steph	2015	A Confidential Archaeological Letter for the Prado Temporary Helitack Base Project, San Bernadino County, California	California Department of Forestry and Fire Protection	Archaeological, CF MOU, Field study	Unknown	--	0	Prado Dam
SB-07951	Bray, Madeleine, Candace Ehringer, and Brian S. Marks	2011	Cadiz Valley Water Conservation, Recovery, and Storage Project. Phase I Cultural Resources Assessment	ESA	Archaeological, Architectural/Historical, Field study	Unknown	36-003233, 36-003235, 36-003282, 36-003283, 36-005606, 36-005819, 36-009849, 36-009850, 36-009851, 36-009853, 36-009856, 36-009858, 36-010521, 36-010646, 36-011583, 36-023578, 36-023579, 36-023580, 36-023581, 36-023582, 36-023583, 36-023584, 36-023585, 36-023586, 36-023587, 36-023588, 36-023589, 36-023590, 36-023591, 36-023592, 36-023593, 36-023594, 36-023595, 36-023596, 36-023597, 36-023598, 36-023599, 36-023600, 36-023601, 36-023602, 36-023603, 36-023604	42	Arica Mountains, Cadiz, Cadiz Lake NE, Cadiz Summit, Calumet Mine, Chubbuck, Danby Lake, East of Milligan, Milligan, Sabalon

Report Number	Author(s)	Year	Title	Company	Report Type	Inventory Size	Resources	Resource Count	USGS Map(s)
SB-07952	Tang, Bai "Tom"	2014	Historic Property Survey Report; Willow Street Paseo Project City of Hesperia, San Bernardino County, California	CRM Tech	Archaeological, Architectural/Historical, Field study	Unknown	36-029070, 36-029071, 36-029072, 36-029073, 36-029074, 36-029075	6	Hesperia
SB-07952	Hogan, Michael and Terri Jacquemain	2014	Archaeological Survey Report. Willow Street Paseo Project City of Hesperia, San Bernardino County, California.	CRM Tech	Archaeological	Unknown	--	Unknown	--
SB-07952	Tang, Bai "Tom"	2014	Historical Resources Evaluation Report. Willow Street Paseo Project City of Hesperia, San Bernardino County, California	CRM Tech	Architectural/Historical	Unknown	--	Unknown	--

Report Number	Author(s)	Year	Title	Company	Report Type	Inventory Size	Resources	Resource Count	USGS Map(s)
SB-07955	Mclean, Roderic, Natalie Brodie, Jacqueline Hall, Shannon Carmack, Phil Fulton, Ingri Quon, Erin Martinelli, Richard Erickson, and Jay Michalsky	2013	Cultural Resources Assessment and Class III Inventory Volume I. West of Devers Project San Bernadino and Riverside Counties, California	LSA Associates, Inc.	Archaeological, Field study	Unknown	36-001134, 36-002311, 36-006173, 36-006352, 36-006847, 36-006855, 36-007139, 36-007168, 36-010330, 36-010565, 36-011624, 36-012365, 36-013888, 36-013889, 36-019920, 36-019926, 36-019927, 36-019928, 36-019929, 36-019930, 36-020240, 36-024295, 36-025603, 36-026030, 36-026031, 36-026032, 36-026033, 36-026034, 36-026035, 36-026036, 36-026037, 36-026038, 36-026039, 36-026040, 36-026041, 36-026042, 36-026043, 36-026044, 36-026045, 36-026046, 36-026047, 36-026048, 36-026049, 36-026050, 36-026051, 36-026219, 36-026220, 36-026221, 36-026222, 36-026223, 36-026224, 36-026225, 36-026226, 36-026227, 36-026228	55	Redlands, San Bernardino South
SB-07957	Brunzell, David and Dan Leonard	2014	Cultural Resources Assessment. The Mountain Springs Project (APN 466-181-08) San Bernadino County, California	BRC Consulting LLC	Archaeological, Field study	Unknown	--	0	Wild Crossing

Cultural Resource Technical Report for the San Bernardino Countywide Plan, San Bernardino County, California

Report Number	Author(s)	Year	Title	Company	Report Type	Inventory Size	Resources	Resource Count	USGS Map(s)
SB-07958	Higgins, Courtney, Jennifer Thomas, and Jack Meyer	2014	Cultural Resources Inventory of a Hydrostatic Pressure Test Segment on L-300B Between Mileposts 149.33 and 160.88, San Bernadino County, California	Far Western Anthropological Research Group, Inc.	Archaeological, Architectural/Historical, Field study	Unknown	36-004525, 36-006693, 36-007866	3	Barstow, Hinkley, Nebo
SB-07960	Self, William	2010	Class III Cultural Resources Survey Addendum for the Proposed Calnev Expansion Project, California Portion San Bernadino County, California	William Self Associates, Inc.	Archaeological, Architectural/Historical, Field study	Unknown	36-000827, 36-000828, 36-003731, 36-005351, 36-006109, 36-006117, 36-006506, 36-006693, 36-006699, 36-006708, 36-007091, 36-007309, 36-007371, 36-008127, 36-008131, 36-008133, 36-008544, 36-008857, 36-010148, 36-010317, 36-012335, 36-013632, 36-015497, 36-020321, 36-020324, 36-020325, 36-020326, 36-020327, 36-020328, 36-020329, 36-020330, 36-022659, 36-022660, 36-022661, 36-022662, 36-022663, 36-022664	37	Adelanto, Alvord Mountain East, Baker, Baldy Mesa, Barstow SE, Cajon, Cave Mountain, Cronese Lakes, Daggett, Devore, Dunn, Fontana, Halloran Springs, Harvard Hill, Helendale, Hodge, Ivanpah Lake, Manix, Mescal Range, Mineral Hill, Minneola, Nebo, San Bernardino North, San Bernardino South, Soda Lake North, Solomons Knob, Turquoise Mountain, Turtle Valley, Valley Wells, Victorville, Victorville NW, West of Soda Lake, Yermo
SB-07961	Duff, Gabrielle and Kurt Heidelberg	2013	Results of the Archaeological Monitoring of the Crest 5216 Interconnection Project (TD 541806; IO 328109), San Bernadino County, California	Inland Environmental Associates	Archaeological, Field study, Monitoring	Unknown	36-025904	1	Newberry Springs
SB-07962	Decarlo, Mattew M. and Winslow, Diane L.	2015	Results of Archaeological Testing at Guachama Rancheria, P-36-002311; CA-SBR-2311H, for the Southern California Edison Company's West of Dever's Upgrade Project, San Bernadino County, California	ASM Affiliates, Inc.	Archaeological, Architectural/Historical, Field study	Unknown	36-002311	1	Redlands

Cultural Resource Technical Report for the San Bernardino Countywide Plan, San Bernardino County, California

Report Number	Author(s)	Year	Title	Company	Report Type	Inventory Size	Resources	Resource Count	USGS Map(s)
SB-07963	Decarlo, Matthew M. and Diane L. Winslow	2015	Engineering Refinements Survey and Recommendations of Eligibility for Cultural Resources with Southern California Edison Company's West of Devers Upgrade Project, Riverside and San Bernardino Counties, California	ASM Affiliates, Inc.	Archaeological, Evaluation	Unknown	36-006847, 36-006855, 36-007168, 36-027712	4	Redlands, San Bernardino South
SB-07964	Decarlo, Matthew M. and Diane L. Winslow	2015	Cultural Resources Impact Assessment and Evaluation Status Report for Southern California Edison Company's West of Devers Upgrade Project, Riverside and San Bernardino Counties, California	ASM Affiliates	Archaeological, Architectural/Historical, Evaluation	Unknown	36-002311, 36-006847, 36-006855, 36-026030	4	Redlands, San Bernardino South
SB-07966	Lawson, Natalie and Clint Helton	2013	Class III Cultural Resources Inventory Report for Ivanpah Solar Electric Generating System Meteorological Towers San Bernardino County, California	CH2MHILL	Archaeological, Architectural/Historical, Field study	Unknown	36-025577	1	Clark Mountain, Desert, Ivanpah Lake, Mineral Hill, Nipton
SB-07967	Brunzell, David	2012	Cultural Resources Assessment of the Joshua Tree North Linkage, San Bernardino County, California (BCR Consulting Project No. DWM1203)	BRC Consulting	Archaeological, Field study	Unknown	--	0	Joshua Tree South
SB-07968	Holm, Lisa and John Holson	2011	Supplemental Archaeological Survey Report: Tehachapi Renewable Transmission Project Segment 8 East (Phases 2 and 3) and West (Phase 4), Los Angeles and San Bernardino Counties, California	Pacific Legacy, Inc.	Archaeological, Architectural/Historical, Field study	Unknown	36-012533, 36-012621, 36-012622	3	Corona North, Guasti, Ontario, Prado Dam, Yorba Linda
SB-07970	Mckenna, Jeanette A.	2015	A Phase I Cultural Resources Investigation of Assessor Parcel Nos. 3129-541-01 and 3129-551-01 to -03, the Clark-Pacific Cement Plant Property in the City of Adelanto, San Bernardino Co., California	McKENNA et al.	Archaeological, Architectural/Historical, Field study	Unknown	36-012463, 36-012464	2	Adelanto
SB-07972	Brunzell, David	2014	Cultural Resources Assessment: Victor Dry Farm Ranch Addition Solar Project San Bernardino County, California	BCR Consulting LLC	Archaeological, Architectural/Historical, Field study	Unknown	--	0	Adelanto, Baldy Mesa
SB-07973	Brunzell, David	2014	Cultural Resources Assessment: Assessor Parcel Numbers 3087-171-07 and 3087-161-04 Town of Apple Valley, San Bernardino County, California	BCR Consulting LLC	Archaeological, Architectural/Historical, Evaluation, Field study	Unknown	36-029051	1	Apple Valley South
SB-07974	Williams, Sarah and Carrie D. Wills	2014	Cultural Resources Records Search and Site Visit Results for Verizon Wireless Candidate (17724) 'Puzzle Canyon', 815 Highway 138, Pinon Hills, San Bernardino County, California, EBI Project No. 61140791	Michael Brandman Associates	Archaeological, Architectural/Historical, Field study	Unknown	--	0	Mescal Creek
SB-07976	Williams, Sarah A., Carrie D. Wells, and Kathleen A. Crawford	2014	Cultural Resources Records Search and Site Visit Results for T-Mobile West: LLC Candidate IE24065A (IE065 SCE Declez Channel), 14254 Cherry Avenue, Fontana, San Bernardino County, California	Environmental Assessment Specialists, Inc.	Archaeological, Architectural/Historical, Field study	Unknown	--	0	Fontana
SB-07977	Panich, Lee, Tsim D. Schneider, and John Holson	2010	Supplemental Archaeological Survey Report: Tehachapi Renewable Transmission Project Segment 8 East (Phases 2 and 3), San Bernardino County California	Pacific Legacy, Inc.	Archaeological, Architectural/Historical, Field study	Unknown	36-013330, 36-013636	2	Corona North, Guasti, Ontario, Prado Dam

Cultural Resource Technical Report for the San Bernardino Countywide Plan, San Bernardino County, California

Report Number	Author(s)	Year	Title	Company	Report Type	Inventory Size	Resources	Resource Count	USGS Map(s)
SB-07978	Tang, Bai "Tom", Michael Hogan, Ben Kerridge, and Nina Gallardo	2015	Phase I Historical/Archaeological Resources Survey: Lake Arrowhead Community Services District Hesperia Farm Solar Site, City of Hesperia, San Bernardino County, California	CRM TECH	Archaeological, Architectural/Historical, Field study	Unknown	--	0	Lake Arrowhead
SB-07979	Denardo, Carole, Bruno Texier, Scott Campbell, Rachael Greenlee, Kristy Rotermund, Chris Ward, Britt Wilson, and Caprice "Kip" Harper	2011	FINAL Report: An Archaeological Inventory for the Baldwin Healthy Forest Project, San Bernardino National Forest, California	Garcia and Associates	Archaeological, Architectural/Historical, Excavation, Field study, Management/planning	Unknown	See Note 5	353	Big Bear City, Moonridge, Onyx Peak, Rattlesnake Canyon
SB-07981	Panich, Lee	2010	TRTP Cultural Report with Negative Findings; Segment 8 Transmission Line Chino Hills (Phase 1)	Pacific Legacy, Inc.	Archaeological, Architectural/Historical, Field study	Unknown	--	0	Prado Dam, Yorba Linda
SB-07982	Dietler, Sara, Elizabeth Denniston, and Steven Treffers	2013	Cultural Resources Impact Mitigation Analysis for the Adelanto North 2035 Sustainable Community Plan, City of San Bernardino County, California	SWCA Environmental Consultants Pasadena Office	Management/planning	Unknown	--	0	Adelanto, Shadow Mountains, Shadow Mountains SE
SB-07983	Tang, Bai "Tom", Ben Kerridge, Daniel Ballester, and Nina Gallardo	2015	Phase I Historical/Archaeological Resources Survey: Assessor's Parcel Numbers 0601-551-09, -10 and -11, Town of Yucca Valley, San Bernardino County, California	CRM TECH	Archaeological, Architectural/Historical, Field study	Unknown	--	0	Joshua Tree North, Joshua Tree South, Yucca Valley North, Yucca Valley South
SB-07984	Stanton, Patrick B., Kenneth M. Becker, Mark Q. Sutton, and Karen K. Swope	2015	Class III Cultural Resource Inventory of the Line 4000 Anomaly Digs Project, San Bernardino County, California	Statistical Research, Inc.	Archaeological, Architectural/Historical, Evaluation, Field study	Unknown	See Note 6	93	Camp Rock Mine, Fifteenmile Valley, Grand View Mine, Lucerne Valley, Ord Mountain, White Horse Mountain
SB-07985	Wiley, Nancy "Anastasia" and Andrew Garrison	2015	Class III Scientific Resource Surveys, Inc Survey for the Lynx Cat Granite Quarry and Water Valley Road Widening Project; County of San Bernardino, California, Near the Community of Hinkley	Scientific Resource Surveys, Inc.	Archaeological, Architectural/Historical, Field study	Unknown	36-027449, 36-027453, 36-027454, 36-027455, 36-027459	5	Hinkley
SB-07986	Brunzell, David	2015	Cultural Resources Assessment of the Lobo Project, Lake Arrowhead, San Bernardino County, California (BCR Consulting Project No. TRF 1423)	BCR Consulting LLC	Archaeological, Architectural/Historical, Field study	Unknown	--	0	Lake Arrowhead
SB-07987	Anonymous	2012	National Historic Trails Inventory Project	AECOM	Architectural/Historical, Field study	Unknown	36-003033, 36-004272, 36-004411	3	Dunn, Silurian Valley, Tecopa
SB-07988	Ballester, Daniel	2014	Historical/Archaeological Monitoring Program; Arrastre Creek - Camp Oakes Trenching Project; Adjacent to the Long Beach Area YMCA's Camp Oakes facility near the City of Big Bear Lake, San Bernardino County, California CRM TECH Project No. 2772	CRM TECH	Archaeological, Architectural/Historical, Field study, Monitoring	Unknown	36-027689, 36-027690, 36-027691	3	Moonridge

Cultural Resource Technical Report for the San Bernardino Countywide Plan, San Bernardino County, California

Report Number	Author(s)	Year	Title	Company	Report Type	Inventory Size	Resources	Resource Count	USGS Map(s)
SB-07990	George, Joan and Josh Smallwood	2014	Phase I Cultural Resources Assessment for the Etiwanda Pipeline North Relining Project, Cities of Fontana and Rancho Cucamonga, San Bernardino County, California	Applied Earth Works, Inc.	Field study	Unknown	36-002910, 36-006901, 36-015497, 36-016454, 36-020137, 36-024086	6	Cucamonga Peak, Fontana, Guasti
SB-07991	Estes, Allen and Thomas Young	2014	Cultural Resources Assessment Report: Ground Water Monitoring Well Project Colton, California	WSA	Archaeological, Architectural/Historical, Field study	Unknown	--	0	San Bernardino South
SB-07992	Estes, Allen and Thomas Young	2014	Cultural Resources Assessment Report: Delhi Sands Flower Loving Fly Project, Colton, California	WSA	Archaeological, Field study	Unknown	--	0	San Bernardino South
SB-07993	Puckett, Heather	2014	Cultural Resources Summary for the Proposed Verizon Wireless, Inc., Property at the Cadena Site, 460 East M Street, Colton, San Bernardino County, California 92324	Tetra Tech	Archaeological, Field study	Unknown	--	0	San Bernardino South
SB-07995	Tang, Bai "Tom", Mariam Dahdul, Daniel Ballester, and Harry M. Quinn	2014	Class III Cultural Resources Inventory: Burlington Northern Sante Fe Railway Derailment Restoration Project, Ash Hill and Bagdad Sites, near the Communities of Ludlow and Amboy, San Bernardino County, California	CRM TECH	Archaeological, Architectural/Historical, Field study	Unknown	36-026542, 36-027134	2	Amboy Crater, Ash Hill, Bagdad SW
SB-07996	Brunzell, David and Kara Brunzell	2013	Cultural Resources Assessment: Pipeline Avenue Residential Project, San Bernardino County, California	BCR Consulting LLC	Archaeological, Architectural/Historical, Field study	Unknown	36-029353	1	Ontario
SB-07997	Velasquez, Steph	2015	A Confidential Archaeological Letter for the Prado Conservation Camp Facility Improvement Project, San Bernardino County, California	California Department of Forestry and Fire Protection	Archaeological, Field study	Unknown	36-029352	1	Prado Dam
SB-07998	Brunzell, David	2013	Cultural Resources Assessment: Expressway Solar Project, City of Victorville, San Bernardino County, California	BCR Consulting LLC	Archaeological, Field study	Unknown	36-029351	1	Victorville
SB-07999	Brunzell, David and Kara Brunzell	2014	Cultural Resources Assessment: Waterman Logistics Center Project, City of San Bernardino, San Bernardino County, California	BCR Consulting LLC	Archaeological, Field study	Unknown	36-029347, 36-029348, 36-029349	3	San Bernardino South
SB-08000	Brunzell, David and Kara Brunzell	2015	Cultural Resources Assessment: Wilson III Project, Yucaipa, San Bernardino County, California	BCR Consulting LLC	Archaeological, Architectural/Historical, Field study	Unknown	36-029345, 36-029346	2	Yucaipa
SB-08001	Brunzell, David and Kara Brunzell	2015	Cultural Resources Assessment and Historical Evaluation: Skypark at Santa's Village Project, Skyforest, San Bernardino County, California	BCR Consulting LLC	Archaeological, Architectural/Historical, Evaluation, Field study	Unknown	36-000929, 36-012758	2	Harrison Mountain
SB-08002	Morgan, Chris	2014	Archaeological Survey Report for the Southern California Edison Company Replacement of two Deteriorated Power Poles on the Melody 25 kV Circuit, TD841864 and TD841852, San Bernardino County, California	LSA Associates, Inc.	Archaeological, Field study	Unknown	--	0	Sunfair
SB-08003	Heidelberg, Kurt and Gabrielle Duff	2013	Archaeological Survey Report for the Powhatan (GFID 5439) Interconnection Project (IO 328960), Apple Valley, San Bernardino County, California	Inland Environmental Associates	Archaeological, Field study	Unknown	36-023949	1	Apple Valley South

Cultural Resource Technical Report for the San Bernardino Countywide Plan, San Bernardino County, California

Report Number	Author(s)	Year	Title	Company	Report Type	Inventory Size	Resources	Resource Count	USGS Map(s)
SB-08004	Brodie, Natalie	2014	Archaeological Survey Report for the Southern California Edison Company Installation of New Residential Line on the Jeep 12kV Circuit, TD664241, San Bernardino National Forest, San Bernardino County, California	LSA Associates, Inc.	Archaeological, Field study	Unknown	--	0	Lake Arrowhead
SB-08005	Dennison, Liz and James Potter	2013	CWA 139 Calico Ghost Town Emergency Response Support (SAP # 901119410-0010), San Bernardino County, California	SWCA Environmental Consultants	Archaeological, Monitoring	Unknown	36-001962	1	Yermo
SB-08006	Brodie, Natalie	2014	Archaeological Survey Report for the Southern California Edison Company Replacement of four Deteriorated Power Poles on the Book 33 kV Circuit TD710457, San Bernardino County, California	LSA Associates	Archaeological, Field study	Unknown	36-026941	1	Daggett
SB-08007	Brodie, Natalie	2014	Archaeological Survey Report for the Southern California Edison Company Replacement of Three Deteriorated Power Poles on Unnamed Distribution Circuits TD841858, TD841941, and TD841970, Bureau of Land Management, Barstow Field Office, San Bernardino County, California	LSA Associates, Inc.	Archaeological, Field study	Unknown	36-024824	1	Landers, Sunfair
SB-08008	Hall, Jacqueline and Roderic Mclean	2013	Archaeological Survey Report for the Southern California Edison Company Replacement of one Deteriorated Power Pole on the Nipton 33 kV Circuit TD742252, San Bernardino County, California	LSA Associates, Inc.	Archaeological, Field study	Unknown	--	0	Ivanpah
SB-08009	Hall, Jacqueline	2014	Archaeological Survey Report for the Southern California Edison Company Replacement of One Deteriorated Power Pole on Unnamed Distribution Circuit TD841979, San Bernardino County, California	LSA Associates, Inc.	Archaeological, Field study	Unknown	--	0	Landers
SB-08011	Brodie, Natalie	2014	Archaeological Survey Report for the Southern California Edison Company Replacement of Three Deteriorated Power Poles on the Kramer-Tortilla 115 kV Circuit TD765779, San Bernardino County, California	LSA Associates, Inc.	Archaeological, Field study	Unknown	--	0	Hinkley
SB-08012	Morgan, Christopher and Natalie Brodie	2014	Archaeological Survey Report for the Southern California Edison Company Replacement of One Deteriorated Power Pole on an Unnamed Distribution Circuit TD853428 and Two Deteriorated Power Poles on the Kramer-Tortilla 115 kV Circuit, TD837357 T/L, San Bernardino County, California	LSA Associates, Inc.	Archaeological, Field study	Unknown	36-027688	1	Hinkley, Kramer Junction
SB-08013	Duff, Gabrielle and Kurt Heidelberg	2015	Archaeological Survey Report for the Southern California Edison Company's Replacement of One Deteriorated Power Pole Structure on an Unnamed 12 kV Circuit TD856929, on the Chemehuevi Indian Reservation, in Havasu Lake, San Bernardino County, California	Inland Environmental Associates	Archaeological, Field study	Unknown	--	0	Castle Rock
SB-08014	Heidelberg, Duff and Gabrielle Duff	2013	Archaeological Survey Report for the Southern California Edison Company's Replacement of one Deteriorated Power Pole Structure on the McClary 4kV Circuit (TD733553), on BLM Land Near Helendale, San Bernardino County, California	Inland Environmental Associates	Archaeological, Field study	Unknown	--	0	Helendale

Report Number	Author(s)	Year	Title	Company	Report Type	Inventory Size	Resources	Resource Count	USGS Map(s)
SB-08015	Bietz, Spencer and Natalie Brodie	2015	Archaeological Survey Report for the Southern California Edison Company Replacement of One Deteriorated Power Pole on an Unnamed Circuit, TD 869544, San Bernardino National Forest, San Bernardino County, California	LSA Associates, Inc.	Archaeological, Field study	Unknown	--	0	Keller Peak
SB-08016	Heidelberg, Kurt and Gabrielle Duff	2013	Archaeological Survey Report for the Southern California Edison Company's Replacement of Two Deteriorated Power Pole Structure on an the Apple Valley-Cottonwood-Pluess-Savage 115kV Circuit, (TD752450 T/L), on BLM Land Near Lucerne Valley, San Bernardino County, California	Inland Environmental Associates	Archaeological, Field study	Unknown	--	0	Lucerne Valley
SB-08017	Heidelberg, Kurt and Gabrielle Duff	2015	Archaeological Survey Report for the Southern California Edison's Replacement of One Deteriorated Power Pole on an Unnamed Circuit (TD 876576) on BLM Land Near Ludlow, San Bernardino County, California	Inland Environmental Associates	Archaeological, Field study	Unknown	--	0	Ludlow
SB-08018	Tang, Bai, Deirdre Encarnación, Daniel Ballester, Nina Gallardo, and Harry M. Quinn	2016	CLASS III CULTURAL RESOURCES INVENTORY SORRELL TRAIL COMMUNICATION TOWER SITE Near the Town of Apple Valley San Bernardino County, California	CRM TECH	Field study	Unknown	36-029452	1	Turtle Valley
SB-08019	Hogan, Michael	2016	ARCHAEOLOGICAL SURVEY REPORT Park and Ride facility Expansion Project City of Hesperia, San Bernardino County, California	CRM TECH	Field study	Unknown	--	0	Baldy Mesa
SB-08020	Heidelberg, Kurt and Gabrielle Duff	2014	Archaeological Survey Report for Southern California Edison Company's Replacement of one Deteriorated Power Pole Structure on the Nipton 33kV Circuit (TD742254), on BLM Land Near Nipton, San Bernardino County, California	Inland Environmental Associates	Archaeological, Field study	Unknown	--	0	Ivanpah
SB-08021	Bietz, Spencer and Natalie Brodie	2015	ARCHAEOLOGICAL SURVEY REPORT FOR THE SOUTHERN CALIFORNIA EDISON COMPANY REPLACEMENT OF FOUR DETERIORATED POWER POLES ON THE BLUE CUT 12 KV CIRCUIT, TD890519, SAN BERNARDINO NATIONAL FOREST, SAN BERNARDINO COUNTY, CALIFORNIA	LSA Associates, Inc.	Archaeological, Architectural/Historical, Field study	Unknown	36-002910	1	Cajon, Devore
SB-08022	Heidelberg, Kurt and Gabrielle Duff	2014	ARCHAEOLOGICAL SURVEY REPORT FOR SOUTHERN CALIFORNIA EDISON COMPANY'S REPLACEMENT OF TWO DETERIORATED POWER POLE STRUCTURES ON THE NIPTON 33KV CIRCUIT (TD742248), ON BLM LAND NEAR NIPTON, SAN BERNARDINO COUNTY, CALIFORNIA	Inland Environmental Associates	Archaeological, Field study	Unknown	--	0	Ivanpah
SB-08023	Heidelberg, Kurt and Gabrielle Duff	2014	ARCHAEOLOGICAL SURVEY REPORT FOR SOUTHERN CALIFORNIA EDISON COMPANY'S REPLACEMENT OF EIGHT DETERIORATED POWER POLE STRUCTURES ON THE CHAVEZ 12KV CIRCUIT (TD742209), ON BLM LAND NEAR BAKER, SAN BERNARDINO COUNTY, CALIFORNIA	Inland Environmental Associates	Archaeological, Field study	Unknown	--	0	Turquoise Mountain

Report Number	Author(s)	Year	Title	Company	Report Type	Inventory Size	Resources	Resource Count	USGS Map(s)
SB-08024	Heidelberg, Kurt and Gabrielle Duff	2014	ARCHAEOLOGICAL SURVEY REPORT FOR SOUTHERN CALIFORNIA EDISON COMPANY'S REPLACEMENT OF TWO DETERIORATED POWER POLE STRUCTURES ON THE KRAMER-TORTILLA 115kV CIRCUIT (TD785307 T/L), ON BLM LAND NEAR HINKLEY, SAN BERNARDINO COUNTY, CALIFORNIA	Inland Environmental Associates	Archaeological, Field study	Unknown	--	0	Twelvegauge Lake
SB-08025	Heidelberg, Kurt and Gabrielle Duff	2014	ARCHAEOLOGICAL SURVEY REPORT FOR SOUTHERN CALIFORNIA EDISON'S REPLACEMENT OF ONE DETERIORATED POWER POLE ON THE MELODY 24KV CIRCUIT (TD838082) ON BLM LAND NEAR TWENTYNINE PALMS, SAN BERNARDINO COUNTY, CALIFORNIA	Inland Environmental Associates	Archaeological, Architectural/Historical, Field study	Unknown	36-024838	1	Valley Mountain
SB-08026	Denniston, Liz and andrea Bean	2014	ARCHAEOLOGICAL SURVEY REPORT IN SUPPORT OF SOUTHERN CALIFORNIA EDISON'S REPLACEMENT OF ONE DETERIORATED POWER POLE (TD750917) WITHIN THE SAN BERNARDINO NATIONAL FOREST, SAN BERNARDINO COUNTY, CALIFORNIA	SWCA Environmental Consultants	Archaeological, Field study	Unknown	--	0	Telegraph Peak
SB-08027	Brunzell, David	2014	Cultural Resources Assessment of the Brookside Project, Redlands, San Bernardino County, California (BCR Consulting Project No. TRF1417	BCR Consulting LLC	Archaeological, Field study	Unknown	--	0	Redlands
SB-08029	Bean, andrea and Chris Millington	2014	Archaeological Survey Report for Southern California Edison's Deteriorated Pole Project, Single Pole Replacement (TD733395/TL), Naval Air Weapons Station, China Lake, San Bernardino County, California	SWCA Environmental Consultants	Archaeological, Architectural/Historical, Field study	Unknown	--	0	Lone Butte
SB-08030	Nixon, Rachel A., Mark Neal, and Sarah Mattiussi	2013	CLASS I AND III CULTURAL RESOURCES TECHNICAL REPORT FOR THE CALICO EXPLORATION PROJECT, SAN BERNARDINO COUNTY, CALIFORNIA	URS Corporation Americas	Archaeological, Architectural/Historical, Field study	Unknown	36-001968, 36-004099, 36-004846, 36-026230, 36-026231, 36-026232, 36-026233, 36-026234, 36-026235, 36-026236, 36-026237, 36-026238, 36-026239, 36-026240, 36-026241, 36-026242, 36-026243, 36-026244, 36-026245, 36-026247, 36-026248, 36-026249, 36-026250, 36-026251, 36-026252	25	Nebo

Cultural Resource Technical Report for the San Bernardino Countywide Plan, San Bernardino County, California

Report Number	Author(s)	Year	Title	Company	Report Type	Inventory Size	Resources	Resource Count	USGS Map(s)
SB-08031	Higgins, Courtney, Rebecca Kellawan, Daron G. Duke, and Thomas Lucas	2013	Cultural Resources Inventory of 5,300 Acres for the PG&E Pipelines 300A and 300B, San Bernardino and Kern Counties, California	Far Western	Archaeological, Architectural/Historical, Field study	Unknown	See Note 7	202	Multiple
SB-08032	Mckenna, Jeanette A.	2016	RESULTS OF AN ARCHAEOLOGICAL RECORDS SEARCH:MOON CAMP, LOCATED IN THE BIG BEAR LAKE/FAWNSKIN AREA OF SAN BERNARDINO COUNTY, CALIFORNIA	McKenna et al.	Other research	Unknown	--	0	Fawnskin
SB-08033	Kiehn, Adam	2014	Cultural Resources Survey VZW CO-LO: Lattice Tower / CLV0269	EBI Consulting	Archaeological, Field study	Unknown	--	0	Cajon
SB-08034	Snith, Brian F. and Jennifer R. Kraft	2014	PHASE I CULTURAL RESOURCES SURVEY FOR THE HIGHLAND 44 PROJECT, TENTATIVE TRACT 19915 CITY OF HIGHLAND, COUNTY OF SAN BERNARDINO	Brian F. Smith and Associates, Inc.	Archaeological, Field study	Unknown	--	0	Redlands
SB-08035	Mckenna, Jeanette	2016	A CULTURAL RESOURCES INVESTIGATION FOR THE PROPOSED PARADISE WAY PARK PROJECT AREA LOCATED WITHIN THE BIG BEAR LAKE RECREATION AND PARKS DISTRICT, UNINCORPORATED SAN BERNARDINO COUNTY AND THE COMMUNITY OF BIG BEAR CITY, SAN BERNARDINO COUNTY, CALIFORNIA	McKenna et al.	Field study	Unknown	36-000935	1	Big Bear City
SB-08036	Brunzell, David	2014	Cultural Resources Assessment Seneca Solar Project, City of Victorville, San Bernardino County, California	BCR Consulting LLC	Archaeological, Field study	Unknown	36-029050, 36-061252	2	Adelanto
SB-08037	Alexandrowicz, John Stephen and John Wesley Alexandrowicz	2016	AN HISTORICAL RESOURCES IDENTIFICATION INVESTIGATION OF TENTATIVE PARCEL MAP NO. 19703, NE CORNER OF TOPAZ AVENUE AND TIOGA STREET, CITY OF HESPERIA, SAN BERNARDINO COUNTY, CALIFORNIA	Archaeological Consulting Services	Architectural/Historical	Unknown	36-029540	1	Hesperia
SB-08038	Brunzell, David	2013	Cultural Resources Assessment Hillwood Commerce Center Project, City of Redlands, San Bernardino County, California	BCR Consulting LLC	Archaeological, Field study	Unknown	36-009991	1	Redlands
SB-08039	Goodwin, Riordan	2016	CULTURAL RESOURCES ASSESSMENT SPACE CENTER PROJECT CITY OF VICTORVILLE SAN BERNARDINO COUNTY, CALIFORNIA	LSA Associates, Inc.	Field study	Unknown	--	0	Hesperia
SB-08040	Tang, Bai "Tom" and Michael Hogan	2015	Historical/Archaeological Resources Survey Report Tentative Tract Map no. 18893, City of Highland, San Bernardino County, California	CRM TECH	Archaeological, Architectural/Historical, Field study	Unknown	36-005978, 36-006544, 36-006848, 36-008094	4	Redlands, Yucaipa
SB-08042	Tang, Bai and Michael Hogan	2016	HISTORICAL/ARCHAEOLOGICAL RESOURCES SURVEY REPORT SINGLE LINE EXPRESS PROJECT	CRM TECH	Field study	Unknown	36-029643	1	Fontana

Cultural Resource Technical Report for the San Bernardino Countywide Plan, San Bernardino County, California

Report Number	Author(s)	Year	Title	Company	Report Type	Inventory Size	Resources	Resource Count	USGS Map(s)
SB-08043	Higgins, Courtney, Jennifer Thomas, and Jack Meyer	2011	Cultural Resources Inventory of a Hydrostatic Pressure Test Segment on L-300A between Mileposts 151.066 and 156.4, San Bernardino County, California	Far Western Athropological Research Group, Inc.	Archaeological, Architectural/Historical, Field study	Unknown	36-000718, 36-002190, 36-006793, 36-009360, 36-010317, 36-010318, 36-023251	7	Barstow, Barstow SE
SB-08044	Perez, Don C.	2016	Archaeological Survey Report VzT Sky Hill/Ensite #28177 (296265)	EBI Consulting	Field study	Unknown	--	0	Hesperia
SB-08045	Brunzell, David	2014	Cultural Resources Assessment of the El Rivino Project, Colton, San Bernardino County, California (BCR Consulting Project No. TRF1412)	BCR Consulting	Archaeological, Field study	Unknown	--	0	San Bernardino South
SB-08046	Brunzell, David	2014	Cultural Resources Assessment of the Centman Project, San Bernardino, San Bernardino County, California (BCR Consulting Project no. TRF1407)	BCR Consulting LLC	Archaeological, Field study	Unknown	--	0	San Bernardino South
SB-08047	Brunzell, David	2014	Cultural Resources Assessment of the Riverwood Project, Colton, San Bernardino County, California (BCR Consulting Project no. TRF1417)	BCR Consulting LLC	Archaeological, Field study	Unknown	--	0	San Bernardino South
SB-08050	Hogan, Michael	2016	ARCHAEOLOGICAL SURVEY REPORT Low WATER CROSSING REPLACEMENT PROJECT	CRM TECH	Field study	Unknown	36-000428	1	Yucaipa
SB-08051	Millington, Chris, Benjamin Vargas, and John Dietler	2011	Cultural Resources Survey for Five Deteriorated Poles (GT14318, GT14322, 2302533E, 2260773E, 2312202E) near Redlands, San Bernardino County, and Banning, Riverside County, California	SWCA Environmental Consultants	Archaeological, Field Study	Unknown	--	0	Redlands, Yucaipa
SB-08052	Everson, Dicken	2016	ARCHAEOLOGICAL SURVEY REPORT FOR THE STATE ROUTE 18 WIDENING, RAISED CURB MEDIAN, AND DRAINAGE IMPROVEMENT PROJECT	CalTrans	Field study	Unknown	36-029461, 36-029462	2	Adelanto, Victorville
SB-08053	Brunzell, David	2014	Cultural Resources Assessment of the Fourier Project, Redlands, San Bernardino County, California (BCR Consulting Project no. TRF1412)	BCR Consulting LLC	Archaeological, Field study	Unknown	--	0	Redlands
SB-08054	Castells, Justin	2016	Submission Packet, FCC Form 620, for proposed New Tower Project 602 N. Virginia Avenue, Ontario, San Bernardino County, CA 91 764	EBI Consulting	Architectural/Historical	Unknown	--	0	Ontario
SB-08055	Perez, Don C.	2015	Cultural Resources Survey Lassen SB Relo - Perm / Ensite #25147 (288908)	EBI Consulting	Archaeological, Architectural/Historical, Field study	Unknown	--	0	Prado Dam
SB-08056	Tang, Bai and Michael Hogan	2015	HISTORICAL/ARCHAEOLOGICAL RESOURCES SURVEY REPORT TENTATIVE PARCEL MAP No. 19621	CRM TECH	Archaeological, Architectural/Historical, Field study	Unknown	--	0	Baldy Mesa
SB-08058	Tang, Bai "Tom"	2015	Archaeological Monitoring Report 42462 Bear Loop; APN 0304-451-44 Big Bear City, San Bernardino County, California CRM TECH Contract No. 2628	CRM TECH	Archaeological, Monitoring	Unknown	--	0	Big Bear City

Cultural Resource Technical Report for the San Bernardino Countywide Plan, San Bernardino County, California

Report Number	Author(s)	Year	Title	Company	Report Type	Inventory Size	Resources	Resource Count	USGS Map(s)
SB-08059	Tang, Bai "Tom", Michael Hogan, Daniel Ballester, and Nina Gallardo	2015	Phase I Historical/Archaeological Resources Survey, Assessor's Parcel Numbers 0601-551-09, -10, and -11, Town of Yucca Valley, San Bernardino County, California	CRM TECH	Archaeological, Field study	Unknown	--	0	Joshua Tree North, Joshua Tree South, Yucca Valley North, Yucca Valley South
SB-08060	Stropes, Tracy A., David K. Gabski, and Brian F. Smith	2014	Phase I Cultural Resources Survey for the Utah Trail Project, County of San Bernardino, California, APNs 621-281-22 through 621-281-25	Brian F. Smith and Associates, Inc.	Archaeological, Field study	Unknown	--	0	Twenty-nine Palms
SB-08061	Brunzell, David	2015	Cultural Resources Assessment of the Owenwood Project, Fontana, San Bernardino County, California (BCR Consulting Project no. TRF1428)	BCR Consulting LLC	Archaeological, Field study	Unknown	--	0	Guasti
SB-08062	Brunzell, David	2014	Cultural Resources Assessment of the Onyx Project, Rancho Cucamonga, San Bernardino County, California (BCR Consulting Project no. TRF1415)	BCR Consulting LLC	Archaeological, Field study	Unknown	--	0	Guasti
SB-08064	Goodwin, Riordan	2013	Cultural Resources Assessment Tentative Tract Map 18917 Town of Apple Valley San Bernardino County, California	LSA Associates, Inc.	Archaeological, Field study	Unknown	--	0	Apple Valley South, Hesperia
SB-08065	Brunzell, David and Dan Leonard	2014	Cultural Resources Assessment Elder Creek Channel and Elder Creek Basin Maintenance Project, City of Highland, San Bernardino County, California	BCR Consulting LLC	Archaeological, Field study	Unknown	--	0	Harrison Mountain, Redlands
SB-08066	Denniston, Liz and andrea Bean	2013	Archaeological Survey Report for Southern California Edison's Replacement of five Deteriorated Power Pole Structures (TD668240) Near Kramer Junction, on Lands Administered by the BLM Ridgecrest Field Office, San Bernardino County, California	SWCA Environmental Consultants	Archaeological, Field study	Unknown	--	0	Kramer Hills, Kramer Junction
SB-08067	Higgins, Courtney	2014	Cultural Resources Study for Trona Tap Project, Kramer Junction, San Bernardino County, California	Far Western Anthropological Research Group, Inc.	Archaeological, Field study	Unknown	36-025239, 36-026463	2	Kramer Hills, Kramer Junction
SB-08068	Stropes, Tracy A., David K. Gabski, and Brian F. Smith	2014	PHASE I CULTURAL RESOURCES SURVEY FOR THE UTAH TRAIL PROJECT COUNTY OF SAN BERNARDINO, CALIFORNIA, APNs 621-281-22 through 621-281-25	Brian F. Smith and Associates, Inc.	Archaeological, Field study	Unknown	--	0	Twenty-nine Palms
SB-08069	Esser, Phillip S.	2011	Finding of Effect for Rehabilitation Proposal for Building 10690 China Lake Propulsion Laboratory (CLPL) Naval Air Weapons Station China Lake, California	Epsilon Systems Solutions, Inc.	Evaluation, Field study	Unknown	36-025582	1	Lone Butte
SB-08070	Esser, Phillip S.	2010	Finding of Effect for Rehabilitation Proposal for Fifteen Buildings Salt Wells Pilot Plant Historic District Naval Air Weapons Station China Lake, California	Epsilon Systems Solutions, Inc.	Archaeological, Architectural/Historical, Field study, Literature search	Unknown	36-025582	1	Lone Butte
SB-08071	Mckenna, Jeanette A.	2015	ARCHAEOLOGICAL/PALEONTOLOGICAL MONITORING, VINEYARD INDUSTRIAL II, LLC, PROJECT AREA, ONTARIO, SAN BERNARDINO COUNTY, CALIFORNIA	McKENNA et al.	Archaeological, Architectural/Historical, Monitoring	Unknown	36-026315	1	Guasti

Cultural Resource Technical Report for the San Bernardino Countywide Plan, San Bernardino County, California

Report Number	Author(s)	Year	Title	Company	Report Type	Inventory Size	Resources	Resource Count	USGS Map(s)
SB-08072	Goodwin, Riordan	2015	Cultural Resources Assessment Willow Avenue Warehouse Project City of Rialto San Bernardino County, California	LSA	Field study	Unknown	--	0	San Bernardino South
SB-08073	Maniery, Mary L., Sarah Heffner, Mallory Triplett, andrea E. Maniery, and Josh Allen	2016	National Register of Historic Places Phase II Evaluations of Six Historical Archaeology Sites for Mairine Corps Air Ground Combat Center, Twentynine Palms, San Bernardino County, California	PAR Environmental Services, Inc.	Evaluation	Unknown	36-010388, 36-010800, 36-011729, 36-011736, 36-012008, 36-025848	6	Bagdad SW, Deadman Lake SW, Galway Lake, Lavic Lake
SB-08074	Ruzicka, Denise and Linda Akyüz	2014	FINAL ARCHAEOLOGICAL AND PALEONTOLOGICAL RESOURCES MONITORING AND MITIGATION REPORT FOR THE sbX E STREET CORRIDOR BUS RAPID TRANSIT PROJECT IN THE CITIES OF SAN BERNARDINO AND LOMA LINDA, SAN BERNARDINO COUNTY, CALIFORNIA	ArchaeoPaleo Resource Management, Inc.	Archaeological, Architectural/Historical, Field study	Unknown	36-027098, 36-027099, 36-027100, 36-027101	4	San Bernardino North, San Bernardino South
SB-08075	Everson, Dicken, Steven Holm, and Mary K. Smith	2016	Cultural Resource Survey Report for the State Route 247 Widen & Install Rumble Strips at Camp Rock Road Project	CalTrans	Field study	Unknown	36-010716, 36-024000, 36-024149, 36-024219, 36-029488, 36-029489	6	Cougar Buttes
SB-08076	Falvey, Nicole and Natalie Brodie	2014	ARCHAEOLOGICAL SURVEY REPORT FOR THE SOUTHERN CALIFORNIA EDISON COMPANY REPLACEMENT OF SIX DETERIORATED POWER POLES ON THE FLOODGATE 12kV CIRCUIT, TD777048, AND ONE DETERIORATED POWER POLE ON THE TAHQUITZ 12kV CIRCUIT, TD820018, SAN BERNARDINO NATIONAL FOREST, SAN BERNARDINO AND RIVERSIDE COUNTIES, CALIFORNIA	LSA Associates, Inc.	Archaeological, Field study	Unknown	36-015321	1	Cajon
SB-08077	Hogan, Michael and Terri Jacquemain	2016	Archaeological Survey Report Low Water Crossing Replacement Project	CRM TECH	Field study	Unknown	36-000428	1	Yucaipa
SB-08078	Brodie, Natalie	2014	ARCHAEOLOGICAL SURVEY REPORT FOR THE SOUTHERN CALIFORNIA EDISON COMPANY REPLACEMENT OF THREE DETERIORATED POWER POLES ON THE CUSHENBURY 33kV CIRCUIT (TD777015), SAN BERNARDINO NATIONAL FOREST, SAN BERNARDINO COUNTY, CALIFORNIA	LSA Associates, Inc.	Archaeological, Field study	Unknown	--	0	Big Bear City
SB-08079	Nayyar, Margo	2015	City Creek Ditch Photographs Written Historical and Descriptive	California Department of Transportation	Architectural/Historical	Unknown	--	0	Harrison Mountain
SB-08080	Brodie, Natalie	2014	ARCHAEOLOGICAL SURVEY REPORT FOR THE SOUTHERN CALIFORNIA EDISON COMPANY REPLACEMENT OF EIGHT DETERIORATED POWER POLES ON THE CASMALIA 12 kV CIRCUIT (TD752114, TD750909), SAUNDERS 12 kV CIRCUIT (TD766638), AND UTE 33 kV CIRCUIT (TD776536), SAN BERNARDINO NATIONAL FOREST, SAN BERNARDINO AND RIVERSIDE COUNTIES, CALIFORNIA	LSA Associates, Inc.	Archaeological, Architectural/Historical, Field study	Unknown	36-004187, 36-006305	2	Big Bear City, Cajon

Cultural Resource Technical Report for the San Bernardino Countywide Plan, San Bernardino County, California

Report Number	Author(s)	Year	Title	Company	Report Type	Inventory Size	Resources	Resource Count	USGS Map(s)
SB-08081	Bietz, Spencer and Natalie Brodie	2015	ARCHAEOLOGICAL SURVEY REPORT FOR THE SOUTHERN CALIFORNIA EDISON COMPANY UNDERGROUND CONDUIT AND CONDUCTOR INSTALL – INN 12kV (SAP901358807) SAN BERNARDINO COUNTY, CALIFORNIA	LSA Associates, Inc.	Archaeological, Architectural/Historical, Field study	Unknown	36-002340, 36-002366, 36-002955, 36-024535, 36-024536, 36-024537, 36-024538, 36-024539, 36-027461	9	Baker
SB-08082	Mckenna, Jeanette A.	2015	AN ASSESSMENT OF IMPROVEMENTS TO THE GARDINER W. SPRING (GWS) AUDITORIUM, CHAFFEY HIGH SCHOOL, 1245 NORTH EUCLID AVENUE, ONTARIO, SAN BERNARDINO COUNTY, CALIFORNIA	McKENNA et al.	Architectural/Historical, Evaluation, Field study	Unknown	36-016074, 36-016128	2	Ontario
SB-08083	Farrell, Jenna	2015	Amendment to the Cultural Resource Survey for the Adelanto Solar Project: CULTURAL RESOURCE SURVEY OF SOUTHERN CALIFORNIA EDISON'S SIX DISTRIBUTION LINE POLE UPGRADE LOCATIONS SAN BERNARDINO COUNTY, CALIFORNIA	Tetra Tech, Inc.	Archaeological, Architectural/Historical, Field study	Unknown	36-010315, 36-026160, 36-026163, 36-027468, 36-027469	5	Victorville
SB-08084	Bietz, Spencer and Natalie Brodie	2015	ARCHAEOLOGICAL SURVEY REPORT FOR THE SOUTHERN CALIFORNIA EDISON COMPANY PROPOSED GRID RELIABILITY AND MAINTENANCE (GRM) PROJECT EXTENSION OF THE WEESHA 2.4 KV DISTRIBUTION CIRCUIT, TD905552, SAN BERNARDINO NATIONAL FOREST, SAN BERNARDINO COUNTY, CALIFORNIA	LSA Associates, Inc.	Archaeological, Field study	Unknown	36-024046	1	Big Bear Lake
SB-08085	Siren, Sarah and Geraldine Aron	2014	Paleontological Monitoring Report for GFID-5440 Otee, Southern California Edison, San Bernardino County, California	Paleo Solutions	Monitoring	Unknown	--	0	Apple Valley North
SB-08086	Bietz, Spencer and Natalie Brodie	2015	ARCHAEOLOGICAL SURVEY REPORT FOR THE SOUTHERN CALIFORNIA EDISON COMPANY REPLACEMENT OF ONE DETERIORATED POWER POLE ON AN UNNAMED CIRCUIT, TD932638, HOLCOMB VALLEY, SAN BERNARDINO COUNTY, CALIFORNIA	LSA Associates, Inc.	Archaeological, Field study	Unknown	--	0	Big Bear City
SB-08087	Garcia, Kyle	2014	ARCHAEOLOGICAL SURVEY REPORT FOR THE PROPOSED 1-10 /PEPPER A VENUE BRIDGE IMPROVEMENTS PROJECT, CITY OF COLTON, CALIFORNIA; District 8, County of San Bernardino, Interstate Highway 10, Post Miles 20.1-22.0 Project Number: 08-1300-0121, Expenditure Authorization: 1E030	PCR Services Corporation	Archaeological, Field study	Unknown	--	0	San Bernardino South
SB-08088	Hall, Jacqueline and Natalie Brodie	2014	ARCHAEOLOGICAL SURVEY REPORT FOR THE SOUTHERN CALIFORNIA EDISON COMPANY DPMO REMOVE IDLE FACILITIES AND ASSOCIATED DETERIORATED POLE, TD839921 AND TD832961, SAN BERNARDINO COUNTY, CALIFORNIA	LSA Associates, Inc.	Archaeological, Field study	Unknown	36-024196, 36-027711	2	Landers

Report Number	Author(s)	Year	Title	Company	Report Type	Inventory Size	Resources	Resource Count	USGS Map(s)
SB-08089	Hall, Jacqueline and Chris Morgan	2014	ARCHAEOLOGICAL SURVEY REPORT FOR THE SOUTHERN CALIFORNIA EDISON COMPANY REPLACEMENT OF TWELVE DETERIORATED POWER POLES ON MULTIPLE CIRCUITS, TD838569, TD846652, TD849109, TD849083, TD849999, TD850010, TD850012, TD831483, AND TD846972 SAN BERNARDINO NATIONAL FOREST, RIVERSIDE AND SAN BERNARDINO COUNTIES, CALIFORNIA	LSA Associates, Inc.	Archaeological, Architectural/Historical, Field study	Unknown	36-007049, 36-012189, 36-027668	3	Harrison Mountain, Keller Peak, San Bernardino North
SB-08090	Hall, Jacqueline	2014	ARCHAEOLOGICAL SURVEY REPORT FOR THE SOUTHERN CALIFORNIA EDISON COMPANY REPLACEMENT OF 89 DETERIORATED POWER POLES ON MULTIPLE CIRCUITS, TD779333, TD779348, TD779357, TD779715, TD779711, TD780248, TD712665, TD747710 T/L, TD780242, TD681780 T/L, TD681811 T/L, TD813420, TD712651, TD791501, TD812690, TD747488 T/L, TD727791 T/L, TD727832 T/L, TD727919 T/L, TD747521 T/L, TD778255, TD681866 T/L; INYO, KERN, AND SAN BERNARDINO COUNTIES, CALIFORNIA	LSA Associates, Inc.	Archaeological, Architectural/Historical, Field study	Unknown	36-004607, 36-007377, 36-007545, 36-008315, 36-021496, 36-021497, 36-027677	7	Boron NE, Red Mountain, Spangler Hills West, Westend
SB-08091	Brodie, Natalie	2014	ARCHAEOLOGICAL SURVEY REPORT FOR THE SOUTHERN CALIFORNIA EDISON COMPANY REPLACEMENT OF FIVE DETERIORATED POWER POLES ON THE PENSTOCK 12kV CIRCUIT (TD841039), TAGGERT 12kV CIRCUIT (TD837440), MONTREAL 12kV CIRCUIT (TD842772), AND CRESTLINE 2.4kV CIRCUIT (TD843211), SAN BERNARDINO NATIONAL FOREST, SAN BERNARDINO COUNTY, CALIFORNIA	LSA Associates, Inc.	Archaeological, Field study	Unknown	--	0	Keller Peak, Lake Arrowhead, San Bernardino North, Silverwood Lake
SB-08092	Hall, Jacqueline and Natalie Brodie	2014	ARCHAEOLOGICAL SURVEY REPORT FOR THE SOUTHERN CALIFORNIA EDISON COMPANY REPLACEMENT OF THREE DETERIORATED POWER POLES ON THE RIM 12 kV CIRCUIT, TD742274, AND ONE DETERIORATED POWER POLE ON THE SAUNDERS 12 kV CIRCUIT, TD766630, SAN BERNARDINO NATIONAL FOREST, SAN BERNARDINO AND RIVERSIDE COUNTIES, CALIFORNIA	LSA Associates, Inc.	Archaeological, Field study	Unknown	--	0	San Bernardino North
SB-08093	Brodie, Natalie	2014	ARCHAEOLOGICAL SURVEY REPORT FOR THE SOUTHERN CALIFORNIA EDISON COMPANY REPLACEMENT OF FOUR DETERIORATED POWER POLES ON UNNAMED DISTRIBUTION CIRCUITS TD904328 AND TD904327, BUREAU OF LAND MANAGEMENT, BARSTOW FIELD OFFICE, SAN BERNARDINO COUNTY, CALIFORNIA	LSA Associates, Inc.	Archaeological, Field study	Unknown	--	0	Sunfair

Report Number	Author(s)	Year	Title	Company	Report Type	Inventory Size	Resources	Resource Count	USGS Map(s)
SB-08094	Bietz, Spencer and Natalie Brodie	2015	ARCHAEOLOGICAL SURVEY REPORT FOR THE SOUTHERN CALIFORNIA EDISON COMPANY REPLACEMENT OF ONE DETERIORATED POWER POLE ON AN UNNAMED CIRCUIT, TD902554, SAN BERNARDINO NATIONAL FOREST, SAN BERNARDINO COUNTY, CALIFORNIA	LSA Associates, Inc.	Archaeological, Architectural/Historical, Field study	Unknown	36-002910	1	Cajon
SB-08095	Bean, andrea and Liz Denniston	2014	Archaeological Survey Report for Southern California Edison's Renewable Generation Agincourt and Marathon Solar Interconnection Projects on Private and BLM Administered Lands in the Lucerne Valley, San Bernardino County, California	SWCA Environmental Consultants	Archaeological, Architectural/Historical, Field study	Unknown	36-012189, 36-024000	2	Big Bear City, Cougar Buttes
SB-08097	Long, Shelly	2014	Archaeological Survey Report State Route 210 Mixed Flow Lane Addition from Highland Avenue to San Bernardino Avenue, Cities of Highland, San Bernardino, Redlands and Portions of San Bernardino County, California	ICF International	Archaeological, Architectural/Historical, Field study	Unknown	36-006847, 36-015497	2	Harrison Mountain, Redlands, San Bernardino North, San Bernardino South
SB-08098	Brunzell, David	2014	Cultural Resources Assessment of the Muscatel Project, Hesperia, San Bernardino County, California (BCR Consulting Project No. TRF1404)	BCR Consulting LLC	Archaeological, Field study	Unknown	--	0	Hesperia
SB-08099	Betts, William F.	2014	Tracking the Trackless Trolley: An Archaeological Examination of the Lone Pine Canyon Trolley	Department of Anthropology at California State University, San Bernardino	Archaeological, Field study, Thesis/dissertation	Unknown	--	0	Cajon, Mescal Creek, Mount San Antonio, Phelan, Telegraph Peak
SB-08100	Brunzell, David	2014	Cultural Resources Assessment of the Mainwood Project, Hesperia, San Bernardino County, California (BCR Consulting Project No. TRF1420)	BCR Consulting LLC	Archaeological, Field study	Unknown	--	0	Hesperia
SB-08101	Tang, Bai "Tom", Michael Hogan, Deirdre Encarnacion, and Nina Gallardo	2015	Historical/Archaeological Resources Survey Report Assessor's Parcel Nos. 0257-021-28, 0257-031-12, and 0257-031-35 Bloomington Area, San Bernardino County, California	CRM TECH	Archaeological, Field study	Unknown	36-027338	1	Fontana
SB-08102	Brunzell, David	2014	Cultural Resources Assessment of the Wilcox Project, Fontana, San Bernardino County, California (BCR Consulting Project No. TRF1410)	BCR Consulting LLC	Archaeological, Field study	Unknown	--	0	Fontana
SB-08103	Brunzell, David	2013	Cultural Resources Assessment Siena Apartment Project, Fontana, San Bernardino County, California	BCR Consulting LLC	Archaeological, Field study	Unknown	--	0	Fontana
SB-08104	Brunzell, David	2014	Cultural Resources Assessment Sierra and Summit Project, Phase II (42.3 Acres) Fontana, San Bernardino County, California	BCR Consulting LLC	Archaeological, Field study	Unknown	--	0	Devore

Cultural Resource Technical Report for the San Bernardino Countywide Plan, San Bernardino County, California

Report Number	Author(s)	Year	Title	Company	Report Type	Inventory Size	Resources	Resource Count	USGS Map(s)
SB-08105	Brunzell, David	2014	Cultural Resources Assessment of the Chagall Project, Yucaipa, San Bernardino County, California (BCR Consulting Project No. TRF1415)	BCR Consulting LLC	Archaeological, Field study	Unknown	--	0	Forest Falls
SB-08106	Tang, Bai "Tom" and Michael Hogan	2014	Historical/Archaeological Resources Survey Report "Giebelhouse" Project (BBL-165) Fawnskin, Big Bear Lake Area San Bernardino County, California	CRM TECH	Archaeological, Field study	Unknown	--	0	Fawnskin
SB-08107	Knowlton, Dorothy and Heather Puckett	2014	Cultural Resources Summary for the Proposed Verizon Wireless, Inc., Property at the Fargo Site, 9755 Alta Mesa Road, Oak Hills, San Bernardino County, California 92344	Tetra Tech	Archaeological, Field study	Unknown	--	0	Baldy Mesa
SB-08108	Tang, Bai "Tom", Mariam Dahdul, Daniel Ballester, and Harry M. Quinn	2014	Class III Cultural Resources Inventory: Outlet Center Communication Site, Assessor's Parcel No 0419-162-42, near the City of Barstow, San Bernardino County, California	CRM TECH	Archaeological, Architectural/Historical, Field study	Unknown	--	0	Barstow SE
SB-08109	Brodie, Natalie	2011	Purchase Order No. 4500420958, CWA No.7; SCE WO 6072-4800, K-4809; 72-TD500881; 72-TD501002; 72-TD501558; 72-TD501468; Cultural Resources Study of Five Poles on the Multiple Circuits, Inyo and San Bernardino Counties, BLM Fieldwork Authorization No. 680-12-01 (LSA Project No. SCE1105H)	LSA Associates, Inc.	Archaeological, Architectural/Historical, Field study	Unknown	--	0	Barstow SE, Daggett, Shoshone (15')
SB-08110	Pockett, Heather R.	2013	Cultural Resources Summary for the Proposed Verizon Wireless, Inc., Property at the Tanger Way Site, 2961 Lenwood Road, Barstow, San Bernardino County, California 92311	Tetra Tech	Archaeological, Architectural/Historical, Field study	Unknown	--	0	Barstow SE
SB-08111	Brunzell, David	2013	Cultural Resources Assessment Assessor Parcel Number 0439-022-65, Town of Apple Valley, San Bernardino County, California	BCR Consulting LLC	Archaeological, Field study	Unknown	--	0	Apple Valley North
SB-08112	Thomas, Jennifer and Courtney Higgins	2011	Cultural Resources Inventory of Five Hydrostatic Pressure Test Segments on Natural Gas Pipelines 300a, 300a1, and 300b, San Bernardino County, California	Far Western Anthropological Research Group Inc.	Archaeological, Architectural/Historical, Field study	Unknown	36-007872, 36-007873, 36-007883	3	Barstow, Barstow SE, Daggett, Hinkley
SB-08113	Tang, Bai "Tom", Daniel Ballester, John D. Goodman II, and Laura H. Shaker	2013	Class III Cultural Resources Inventory: Calico Peak Utility Pole Line Project, Barstow-Calico Area, San Bernardino County, California	CRM TECH	Archaeological, Architectural/Historical, Field study	Unknown	36-004525, 36-025950, 36-064546	3	Coyote Lake, Lane Mountain, Yermo
SB-08114	Brunzell, David	2014	Cultural Resources Assessment Wilson III Project Additional Drainage Area, Yucaipa, San Bernardino County, California	BCR Consulting LLC	Archaeological, Architectural/Historical, Field study	Unknown	--	0	Yucaipa
SB-08115	Brunzell, David	2014	Cultural Resources Assessment The Mountain Springs Project (APN 466-181-08) San Bernardino County, California	BCR Consulting LLC	Archaeological, Field study	Unknown	--	0	Wild Crossing
SB-08116	Brunzell, David	2014	Cultural Resources Assessment Assessor Parcel Numbers 3087-171-07 and 3087-161-04 Town of Apple Valley, San Bernardino County, California	BCR Consulting LLC	Archaeological, Architectural/Historical, Field study	Unknown	36-029051	1	Apple Valley South
SB-08117	Brunzell, David	2013	Cultural Resources Assessment Assessor Parcel Numbers 3087-171-07 Town of Apple Valley, San Bernardino County, California	BCR Consulting LLC	Archaeological, Architectural/Historical, Field study	Unknown	36-029051	1	Apple Valley South

Cultural Resource Technical Report for the San Bernardino Countywide Plan, San Bernardino County, California

Report Number	Author(s)	Year	Title	Company	Report Type	Inventory Size	Resources	Resource Count	USGS Map(s)
SB-08118	Brunzell, David	2014	Cultural Resources Assessment Bowman Solar Project, Unincorporated San Bernardino County, California	BCR Consulting	Archaeological, Field study	Unknown	36-029061, 36-029062, 36-029063	3	Goat Mountain
SB-08119	Tang, Bai "Tom" and Terri Jacquemain	2015	Historic Building Evaluation: 8803 and 8817 Baker Avenue, City of Rancho Cucamonga, San Bernardino County, California	CRM TECH	Architectural/Historical, Evaluation	Unknown	36-029058, 36-029059	2	Guasti
SB-08120	Tang, Bai "Tom" and Terri Jacquemain	2015	Historic Building Evaluation: 8810 Vineyard Avenue, City of Rancho Cucamonga, San Bernardino County, California	CRM TECH	Archaeological, Architectural/Historical, Field study	Unknown	36-029060	1	Guasti
SB-08122	Young, Ryan and Linda Honey	2013	Phase I Cultural Resources Assessment for Proposed 1.5 MW, 12 Acre Photovoltaic Solar Array "29 Palms North Project"	Phoenix Biological Consulting	Archaeological, Architectural/Historical, Field study	Unknown	--	0	Twentynine Palms
SB-08123	Wills, Carrie D. and Sarah A. Willaims	2014	Cultural Resources Records Search and Site Visit Results for T-Mobile West, LLC Candidate IE04957A (IE957 A&J Ranch), 4671 Mesquite Springs Road, Twentynine Palms, San Bernardino County, California	Environmental Assessment Specialists, Inc.	Archaeological, Architectural/Historical, Field study	Unknown	--	0	Twentynine Palms
SB-08124	Tang, Bai "Tom", Mariam Dahdul, and Daniel Ballester	2013	Historical/Archaeological Resources Survey Report: Assessor's Parcel No. 033-80-1121, Zurich II Tank Project, Crestline Village Water District, Crestline Area, San Bernardino County, California	CRM TECH	Archaeological, Architectural/Historical, Field study	Unknown	--	0	San Bernardino North
SB-08125	Perez, Don C.	2015	Cultural Resources Survey, Fiscalini/Ensite # 23940 (282739) 2342 Del Rosa Avenue, San Bernardino, San Bernardino County, California 92404	EBI Consulting	Archaeological, Architectural/Historical, Field study	Unknown	--	0	Harrison Mountain, San Bernardino North
SB-08126	Ballester, Daniel	2014	Archaeological Monitoring Program, Baseline Gardens Consolidation Project, East Valley Water District, San Bernardino, San Bernardino County, California, CRM TECH Project No. 2719	CRM TECH	Archaeological, Architectural/Historical, Monitoring	Unknown	36-015497	1	San Bernardino North, San Bernardino South
SB-08127	Mckenna, Jeanette A.	2015	A Phase I Cultural Resources Investigation of the Orchard Heights Development, Assessor Parcels 0292-161-02, 0292-161-03, and 0292-063-08, Located in the City of Loma Linda, San Bernardino County, California	McKenna et al.	Archaeological, Architectural/Historical, Field study	Unknown	36-027671, 36-027672, 36-029387, 36-029388, 36-029389, 36-029390	6	Redlands
SB-08128	Byerly, Ryan M.	2014	Evaluations of Sixteen Sites in the Emerson Lake and Iavic Lake Training Areas, Marine Corps Air Ground Combat Center, Twentynine Palms, California	Far Western Anthropological Research Group, Inc.	Archaeological, Excavation	Unknown	36-007885, 36-007927, 36-007928, 36-009655, 36-009659, 36-009660, 36-010375, 36-011316, 36-011317, 36-011321, 36-011323, 36-011328, 36-011332, 36-011340, 36-011344, 36-023114	16	Emerson Lake, Goat Mountain, Hidalgo Mountain, Lavic Lake

Cultural Resource Technical Report for the San Bernardino Countywide Plan, San Bernardino County, California

Report Number	Author(s)	Year	Title	Company	Report Type	Inventory Size	Resources	Resource Count	USGS Map(s)
SB-08129	Byerly, Ryan M.	2014	Cultural Resources Inventory of 3,161 Acres in the Blacktop and Emerson Lake Training Areas, Marine Corps Air Ground Combat Center, Twentynine Palms, California	Far Western Anthropological Research Group, Inc.	Archaeological, Architectural/Historical, Field study	Unknown	36-000426, 36-006670, 36-023156, 36-029446	4	Emerson Lake, Hidalgo Mountain, Lavic SE, Ludlow SE
SB-08130	Hogan, Michael, Bai "Tom" Tang, and Terri Jacquemain	2015	Identification and Evaluation of Historic Properties: Clean Water Factory Project, City of San Bernardino, San Bernardino County, California	CRM TECH	Archaeological, Architectural/Historical, Field study	Unknown	36-006847, 36-007049, 36-015497	3	San Bernardino North, San Bernardino South
SB-08131	Tang, Bai and Terri Jacquemain	2015	Historic Building Evaluation: 18845 Highway 18, Assessor's Parcel No. 0473-082-23, Town of Apple Valley, San Bernardino County, California	CRM TECH	Archaeological, Architectural/Historical, Evaluation, Field study	Unknown	36-029384	1	Victorville
SB-08132	Tang, Bai and Michael Hogan	2015	Class III Cultural Resources Inventory Shadow Valley Water Tank Replacement Project	CRM TECH	Archaeological, Field study, Literature search	Unknown	--	0	Valley Wells
SB-08133	Fulton, Phil	2015	Cultural Resource Assessment Class I Inventory	LSA Associates, Inc.	Archaeological, Field study, Literature search	Unknown	--	0	San Bernardino North
SB-08134	Brunzell, David	2014	Cultural Resources Assessment Preserve Sewer Project, Chino, San Bernardino County, California	BCR Consulting LLC	Archaeological, Architectural/Historical, Field study	Unknown	--	0	Prado Dam
SB-08135	Fulton, Phil	2015	Cultural Resource Assessment Class III Inventory	LSA Associates, Inc.	Archaeological, Field study, Literature search	Unknown	--	0	San Bernardino North
SB-08136	Brunzell, David	2013	Cultural Resources Assessment Duncan Road Solar Photovoltaic Installation Project, San Bernardino County, California	BCR Consulting LLC	Archaeological, Architectural/Historical, Field study	Unknown	--	0	Phelan
SB-08137	Fulton, Phil	2015	Cultural Resource Assessment Class III Inventory	LSA Associates, LLC.	Archaeological, Field study, Literature search	Unknown	--	0	Ontario
SB-08138	Wills, Carrie D. and Kathleen A. Crawford	2014	Cultural Resources Records Search and Site Visit Results for Verizon Wireless Candidate 'Medic', 780 North Roberds Avenue, San Bernardino, San Bernardino County, California	First Carbon Solutions	Archaeological, Field study	Unknown	--	0	San Bernardino South
SB-08139	Fulton, Phil and Casey Tibbet	2015	Cultural Resource Assessment Class I Inventory	LSA Associates, Inc.	Archaeological, Field study, Literature search	Unknown	--	0	Ontario
SB-08140	Bonner, Wayne H., Sarah A. Williams, Carrie D. Wills, and Kathleen A. Crawford	2014	Cultural Resources Records Search and Site Visit Results for T-Mobile West, LLC Candidate IE24776C (SCE Calectric-Pepper & Highgrove-Calectric 115KV-121061E), Southeast Corner Macy and Walnut San Bernardino, San Bernardino County, California	Environmental Assessment Specialists, Inc.	Archaeological, Architectural/Historical, Field study	Unknown	--	0	San Bernardino South
SB-08141	Brunzell, David	2013	Cultural Resources Assessment Home Lumber Property Project, City of San Bernardino, San Bernardino County, California	BCR Consulting	Archaeological, Field study	Unknown	--	0	San Bernardino South
SB-08142	Williams, Sarah A., Carrie D. Wills, and Kathleen A. Crawford	2014	Cultural Resources Records Search and Site Visit Results for T-Mobile West, LLC Candidate IE24128A (IE412 SCE Lugo Kramer), La Mesa Road and Desert Vista Drive, Victorville, San Bernardino County, California	Environmental Assessment Specialists, Inc.	Archaeological, Architectural/Historical, Field study	Unknown	--	0	Baldy Mesa

Cultural Resource Technical Report for the San Bernardino Countywide Plan, San Bernardino County, California

Report Number	Author(s)	Year	Title	Company	Report Type	Inventory Size	Resources	Resource Count	USGS Map(s)
SB-08143	Fulton, Phil	2015	Cultural Resource Assessment Class III Inventory	LSA Associates, LLC>	Archaeological, Field study, Literature search	Unknown	--	0	Old Woman Springs
SB-08144	Goodwin, Riordan	2014	Cultural Resources Assessment Camp Tahquitz Pedestrian Bridge, San Bernardino County, California	LSA	Archaeological, Field study	Unknown	--	0	Big Bear Lake
SB-08145	Bietz, Spencer and Natalie Brodie	2015	Archaeological Survey Report for the Southern California Edison Company Proposed Grid Reliability and Maintenance (GRM) Project Extension of the Weesha 2.4 KV Distribution Circuit, TD905552, San Bernardino National Forest, San Bernardino County, California	LSA Associates, Inc.	Archaeological, Architectural/Historical, Field study	Unknown	36-024046	1	Big Bear Lake
SB-08146	Fulton, Phil	2015	Cultural Resource Assessment Class III Inventory	LSA Associates, Inc.	Archaeological, Field study, Literature search	Unknown	--	0	Keller Peak
SB-08147	Bonner, Wayne H. and Sarah A. Williams	2013	Cultural Resources Records Search and Site Visit Results for Sprint Nextel Candidate SB33XC245 (SCE Shadow Mountain), 9110 Shadow Mountain Road, Adelanto, San Bernardino County, California	Michael Brandman Associates	Archaeological, Field study	Unknown	--	0	Victorville NW
SB-08148	Greenberg, Gregory P.	2013	Cultural Resources Survey CLV2822 1909 Business Center Drive, San Bernardino, San Bernardino County, California 92408, Unsectioned Area	EBI Consulting	Archaeological, Field study	Unknown	--	0	San Bernardino South
SB-08149	Mckenna, Jeanette A.	2015	A Class III Cultural Resources Investigation of the Proposed SGM Mining Group Project Site and Access Group Project Site and Access Road in the Northern Pinto Mountains of San Bernardino and Riverside Counties, California	McKenna et al.	Archaeological, Architectural/Historical, Field study, Literature search	Unknown	36-010525, 36-024637, 36-024638, 36-027525	4	Humbug Mountain, New Dale
SB-08150	Thomas, Roberta	2015	Cultural Resource monitoring Report for the Jellico Cell Tower Project, City of Hesperia, San Bernardino County, California	Applied EarthWorks, Inc.	Archaeological, Monitoring	Unknown	--	0	Hesperia
SB-08151	Fulton, Phil	2015	Cultural Resource Assessment Class III Inventory	LSA Associates, Inc.	Archaeological, Field study, Literature search	Unknown	--	0	Hesperia
SB-08152	Etheridge, Johni and Mackensie Cornelius	2015	Archaeological Survey Report	EBI Consulting	Archaeological, Field study, Literature search	Unknown	--	0	Guasti
SB-08153	Brunzell, David and Dan Leonard	2014	Cultural Resources Assessment Victor Dry Farm Ranch Addition Solar Project, San Bernardino County, California	BCR Consulting LLC	Archaeological, Field study	Unknown	--	0	Adelanto, Baldy Mesa
SB-08155	Encarnacion, Deirdre, Daniel Ballester, and Nina Gallardo	2015	Historical/Archaeological Resources Survey Report: Burrtec Transfer Station and Materials Recovery Facility Expansion Project, City of Victorville, San Bernardino County, California	CRM TECH	Archaeological, Architectural/Historical, Field study	Unknown	36-008250, 36-008251, 36-061296	3	Victorville
SB-08156	Fulton, Phil	2015	Cultural Resource Assessment Class III Inventory	LSA Associates, Inc.	Archaeological, Field study, Literature search	Unknown	36-005292, 36-005951, 36-007169	3	Helendale
SB-08157	Hoffman, Laura and andrea Bean	2014	Archaeological Survey Report for Southern California Edison's Pole 469897E Relocation Project (TD845502), Victorville, San Bernardino County, California	SWCA Environmental Consultants	Archaeological, Architectural/Historical, Field study	Unknown	--	0	Victorville

Cultural Resource Technical Report for the San Bernardino Countywide Plan, San Bernardino County, California

Report Number	Author(s)	Year	Title	Company	Report Type	Inventory Size	Resources	Resource Count	USGS Map(s)
SB-08158	Tang, Bai "Tom", Michael Hogan, Ben Kerridge, Daniel Ballester, Nina Gallardo, and Harry M. Quinn	2015	Class III Cultural Resources Inventory, Shadow Valley Water Tank Replacement Project, Eastern Mojave Desert, San Bernardino County, California	CRM TECH	Archaeological, Field study	Unknown	--	0	Valley Wells
SB-08159	Bonner, Wayne H., Sarah A. Williams, and Kathleen A. Crawford	2014	Cultural Resources Records Search and Site Visit Results for T-Mobile West, LLC Candidate IE94964A (SCE Caldwell-Victor), West El Evado and South of Rancho Road, Victorville, CA, San Bernardino County, California	Environmental Assessment Specialists, Inc.	Archaeological, Architectural/Historical, Field study	Unknown	--	0	Victorville
SB-08161	Gust, Sherri M.	2014	COMBINED PALEONTOLOGICAL IDENTIFICATION AND EVALUATION REPORT WITHOUT SURVEY FOR THE HIGH DESERT CORRIDOR FREEWAY, LOS ANGELES AND SAN BERNARDINO COUNTIES, CALIFORNIA	Cogstone Resource Management Inc.	Evaluation	Unknown	--	0	Adelanto, Apple Valley North, Apple Valley South, El Mirage, Fifteenmile Valley, Shadow Mountains SE, Turtle Valley, Victorville
SB-08162	Sikes, Nancy, Dustin Keeler, Molly Valasik, and Sherri M Gust	2014	EXTENDED PHASE I TESTING REPORT P-19-004366, P-36-000066 (CA-SBR-66), P-36-000182 (CA-SBR-182), AND P-36-012609 (CA-SBR-12336), HIGH DESERT CORRIDOR PROJECT FROM SR 14 TO SR 18 LOS ANGELES AND SAN BERNARDINO COUNTIES, CALIFORNIA, 07-LA/ 08-SBR EA No. 116720	Cogstone Resource Management Inc.	Excavation	Unknown	36-000066, 36-000182, 36-012609	3	Victorville
SB-08162	Sikes, Nancy and Sherri M Gust	2014	Extended Phase I Testing Proposal, P-19-004366, P-36-000066 (CA-SBR-66), P-36-000182 (CA-SBR-182) and P-36-012609 (CA-SBR-12336), High Desert Corridor/ SR 138 Widening Project From SR 14 to SR 18, Los Angeles and San Benardino Counties, California, 07-LA/PM 48.0 to SR 138 EA No. 116720	Cogstone Resource Management Inc.	Archaeological, Management/planning	Unknown	--	Unknown	--
SB-08163	Gust, Sherri, Victoria Harvey, Kim Scott, Dustin Keeler, Tadhg Kirwan, Nancy Sikes, David Earle, Karolina Chmiel, Mark C. Robinson, and Catharine M. Wood	2014	ARCHAEOLOGICAL SURVEY REPORT FOR THE HIGH DESERT CORRIDOR, LOS ANGELES & SAN BERNARDINO COUNTIES, CALIFORNIA, 07-LA/ 08-SBD, SR-14 TO SR-18, EA 116720	Cogstone Resource Management / ICF International	Archaeological, Field study	Unknown	36-000066, 36-000158, 36-000182, 36-003033, 36-006312, 36-010392, 36-012609, 36-021470, 36-026764	9	Adelanto, Apple Valley North, Apple Valley South, El Mirage, Fifteenmile Valley, Shadow Mountains SE, Turtle Valley, Victorville
SB-08163	Earle, David D.	2014	Historic Context and Potential National Register Eligibility of Archaeological Sites at Turner Springs, San Bernardino County	Earle and Associates	Archaeological, Evaluation	Unknown	--	Unknown	--

Report Number	Author(s)	Year	Title	Company	Report Type	Inventory Size	Resources	Resource Count	USGS Map(s)
SB-08164	Gust, Sherri M., Tadhg Kirwan, and Lynn Furnis	2014	EXTENDED PHASE I TESTING AND PHASE II EVALUATION PROPOSAL, HIGH DESERT CORRIDOR/ SR 138 WIDENING PROJECT FROM SR 14 TO SR 18 LOS ANGELES AND SAN BERNARDINO COUNTIES, CALIFORNIA, 07-LA/PM 48.0 to SR 138 EA No. 116720	Cogstone Resource Management Inc.	Archaeological, Architectural/Historical, Management/planning	Unknown	36-000066, 36-000158, 36-000182, 36-006312, 36-006317, 36-010392, 36-010960, 36-012609, 36-021470, 36-026764, 36-026768, 36-026769, 36-026772, 36-026773, 36-026832	15	Adelanto, El Mirage, Shadow Mountains SE, Victorville
SB-08165	Gust, Sherri M., Lynn Furnis, Justin Lev Tov, Ian Seharlotta, Desiree Martinez, and Cap'ice "Kip" Harper	2015	PRELIMINARY HISTORIC PROPERTY TREATMENT PLAN FOR THE HIGH DESERT CORRIDOR PROJECT SR-14 TO SR-18 LOS ANGELES AND SAN BERNARDINO COUNTIES, CALIFORNIA, 07-LA/ 08-SBD EA 116720, EFIS 07-1200-0035	Cogstone Resource Management Inc.	Archaeological, Architectural/Historical, Management/planning	Unknown	36-000066, 36-000182, 36-006317, 36-010392, 36-012609, 36-021470, 36-026764, 36-026769, 36-026772, 36-029491	10	Adelanto, Apple Valley North, Apple Valley South, El Mirage, Fifteenmile Valley, Shadow Mountains SE, Turtle Valley, Victorville
SB-08165	Martinez, Desiree	2015	Lithic Analysis by Desiree Martinez	Cogstone Resource Management, Inc.	Archaeological, Field study	Unknown	--	Unknown	--
SB-08165	--	2015	REFLECTANCE TRANSFORMATION IMAGERY (RTI) ANALYSIS	Cogstone Resource Management, Inc.	Archaeological, Field study	Unknown	--	Unknown	--
SB-08165	Riches, Mark	2015	Geophysical Investigation for the High Desert Corridor SR-138 Widening Project in Victorville, California	GeoVision	Archaeological, Field study	Unknown	--	Unknown	--
SB-08165	--	2015	HDC Shell Bead Analysis	Cogstone Resource Management, Inc.	Archaeological, Literature search	Unknown	--	Unknown	--
SB-08165	--	2015	VARIABLE PRESSURE SCANNING ELECTRON MICROSCOPY (VPSEM) ANALYSIS	Cogstone Resource Management, Inc.	Archaeological, Other research	Unknown	--	Unknown	--

Report Number	Author(s)	Year	Title	Company	Report Type	Inventory Size	Resources	Resource Count	USGS Map(s)
SB-08166	Sikes, Nancy	2014	HISTORIC PROPERTY SURVEY REPORT FOR THE HIGH DESERT CORRIDOR, LOS ANGELES & SAN BERNARDINO COUNTIES, CALIFORNIA, 07-LA/ 08-SBD, SR-14 TO SR-18, EA 116720 EFIS 07-1200-0035	Cogstone Resource Management	Archaeological, Architectural/Historical, Evaluation	Unknown	36-000066, 36-000158, 36-000182, 36-003033, 36-004272, 36-006303, 36-006312, 36-006317, 36-006320, 36-008392, 36-010317, 36-010318, 36-010392, 36-010960, 36-012189, 36-012609, 36-012655, 36-012658, 36-021470, 36-023225, 36-026764, 36-026768, 36-026769, 36-026772, 36-026773, 36-026832, 36-027567, 36-027568, 36-027569, 36-027570, 36-027571, 36-027572, 36-027573, 36-027574, 36-061257	35	Adelanto, Apple Valley North, Apple Valley South, El Mirage, Fifteenmile Valley, Shadow Mountains SE, Turtle Valley, Victorville
SB-08167	Furnis, C. Lynn, Victoria Harvey, Tadhg Kirwan, Christina Peterson, Sheri Gust, andrea Galvin, Jenn Kachour, and Amanda Yoder	2014	Historical Resources Evaluation Report for the High Desert Corridor, Los Angeles & San Bernardino Counties, California, 07-LA/ 08-SBD, SR-14 to SR-18, EA 116720 EFIS 07-120000-35	Cogstone Resource Management, GPA Consulting	Archaeological, Architectural/Historical, Evaluation	Unknown	36-003033, 36-004272, 36-006303, 36-006317, 36-006320, 36-010960, 36-023225, 36-026768, 36-026769, 36-026772, 36-026773, 36-026832, 36-027567, 36-027568, 36-027569, 36-027570, 36-027571, 36-027572, 36-027573, 36-027574, 36-061257	21	Adelanto, Apple Valley North, Apple Valley South, El Mirage, Fifteenmile Valley, Shadow Mountains SE, Turtle Valley, Victorville
SB-08168	Hogan, Michael and Terri Jacquemain	2015	Archaeological Survey Report, Third Avenue Storm Drain Project, City of Hesperia, San Bernardino County Caltrans District 8 ER-4809 (004)	CRM TECH	Archaeological	Unknown	--	0	Hesperia

Cultural Resource Technical Report for the San Bernardino Countywide Plan, San Bernardino County, California

Report Number	Author(s)	Year	Title	Company	Report Type	Inventory Size	Resources	Resource Count	USGS Map(s)
SB-08168	Tang, Bai "Tom" and Terri Jacquemain	2015	Historical Resources Evaluation Report, Third Avenue Storm Drain Project, City of Hesperia, San Bernardino County Caltrans District 8 ER-4809 (004)	CRM TECH	Architectural/Historical, Field study	Unknown	--	Unknown	--
SB-08169	Newland, Michael	2014	Archaeological Inventory Along Threatened Boundaries of Mojave National Preserve, Southern Border Near Goffs, San Bernardino County, California	Anthropological Studies Center	Archaeological, Architectural/Historical, Field study	Unknown	36-029064, 36-029065, 36-029066, 36-029067, 36-029068, 36-029069	6	Goffs
SB-08170	Brodie, Natalie	2013	ARCHAEOLOGICAL SURVEY REPORT FOR THE SOUTHERN CALIFORNIA EDISON COMPANY GRID RELIABILITY AND MAINTENANCE PROJECT FOR THE TWIN PEAKS 33 kV (TD 753709) AND PENSTOCK 12 KV CIRCUITS (TD 754843 AND TD 769512), SAN BERNARDINO NATIONAL FOREST, SAN BERNARDINO COUNTY, CALIFORNIA	LSA Associates, Inc.	Archaeological, Field study	Unknown	--	0	Silverwood Lake
SB-08171	George, Joan	2016	ARCHAEOLOGICAL CONSTRUCTION MONITORING REPORT State Route 58 Hinkley Expressway Project, Near Hinkley, from 2.8 Miles West of Hidden River Road to 0.7 Miles East of Lenwood Road, San Bernardino County, California (P.M. 21.8/31.1; K.P. 35.1/50.1)	Applied EarthWorks, Inc.	Monitoring	Unknown	36-029383	1	Barstow, Hinkley, Twelvegauge Lake
SB-08172	Mckenna, Jeanette A.	2015	Lexington Way Warehouse, San Bernardino, CA.	McKenna et al.	Archaeological, Architectural/Historical, Literature search	Unknown	--	0	San Bernardino North
SB-08173	Mckenna, Jeanette A.	2015	Foothill Terrace Gardens, LLC, San Bernardino, CA.	McKenna et al.	Archaeological, Architectural/Historical, Field study, Literature search	Unknown	--	0	San Bernardino South
SB-08174	Everson, Dicken	2015	Archaeological Survey Report, Sheep Creek Bridge No. 54-0360 State Route 2, Community of Wrightwood, San Bernardino County, California	California Department of Transportation	Archaeological, Field study	Unknown	36-013019, 36-013022	2	Mount San Antonio, Telegraph Peak
SB-08175	Tang, Bai "Tom", Michael Hogan, Ben Herridge, Daniel Ballester, and Nina Gallardo	2015	Phase I Historical/Archaeological Resources Survey, Assessor's Parcel Numbers 0472-232-20 and -21, Town of Apple Valley, San Bernardino County, California	CRM TECH	Archaeological, Architectural/Historical, Field study	Unknown	--	0	Turtle Valley
SB-08176	Valasquez, Steph	2015	An Archaeological Survey Report for the San Bernardino Unit Headquarters ECC Generator Installation, San Bernardino County, California	California Department of Forestry and Fire Protection	Archaeological, Architectural/Historical, Field study	Unknown	36-013774	1	San Bernardino North
SB-08177	Tang, Bai "Tom", Michael Hogan, Ben Kerridge, Jesse Yorck, and Nina Gallardo	2015	Historical/Archaeological Resources Survey Report, Agua Mansa Industrial Park Project, Near the City of Rialto, San Bernardino County, California	CRM TECH	Archaeological, Field study	Unknown	--	0	Fontana, San Bernardino South
SB-08178	Tang, Bai "Tom", Michael Hogan, Deirdre Encarnacion, Daniel Ballester, and Nina Gallardo	2015	Historical/Archaeological Resources Survey Report, Tentative Parcel Map No. 19621, Near the City of Hesperia, San Bernardino County, California	CRM TECH	Archaeological, Field study	Unknown	--	0	Baldy Mesa

Cultural Resource Technical Report for the San Bernardino Countywide Plan, San Bernardino County, California

Report Number	Author(s)	Year	Title	Company	Report Type	Inventory Size	Resources	Resource Count	USGS Map(s)
SB-08179	Hogan, Michael	2015	Archaeological/Paleontological Monitoring Program, Tractor Supply Company Retail Facility Project, 12543 Main Street, City of Hesperia, San Bernardino County, CRM TECH Contract No. 2956	CRM TECH	Archaeological, Monitoring	Unknown	--	0	Baldy Mesa
SB-08180	Tang, Bai "Tom", Michael Hogan, Ben Kerridge, Daniel Ballester, and Nina Gallardo	2015	Phase I Historical/Archaeological Resources Survey, Tentative Parcel Map Number 18211, Baldy Mesa Area, San Bernardino County, California	CRM TECH	Archaeological, Architectural/Historical, Field study	Unknown	--	0	Baldy Mesa
SB-08181	Tang, Bai "Tom", Michael Hogan, Terri Jacquemain, and Daniel Ballester	2015	Historical/Archaeological Resources Survey, Daylight Transport Industrial Project, City of Fontana, San Bernardino County, California	CRM TECH	Archaeological, Field study	Unknown	36-028639	1	Fontana
SB-08182	Hogan, Michael	2015	Archaeological Monitoring Program, Wineville Extension, Segment B of Recycled Water Pipeline, City of Fontana, San Bernardino County, California, CRM TECH Contract No. 2897	CRM TECH	Archaeological, Monitoring	Unknown	--	0	Fontana
SB-08183	Fulton, Phil and Casey Tibbet	2015	Cultural Resource Assessment Class III Inventory, Verizon Wireless Services, Deanza Facility, City of Barstow, County of San Bernardino, California	LSA Associates, Inc.	Archaeological, Field study	Unknown	--	0	Barstow
SB-08184	Fulton, Phil and Casey Tibbet	2015	Cultural Resource Assessment Class III Inventory, Verizon Wireless Services, Eaton-Barstow Facility, City of Barstow, County of San Bernardino, California	LSA Associates, Inc.	Archaeological, Field study	Unknown	--	0	Barstow
SB-08185	Fulton, Phil	2015	Cultural Resource Assessment Class I Inventory, Verizon Wireless Services, Southridge- Cherry Ave. Fontana CA Facility, City of Fontana, County of San Bernardino, California	LSA Associates, Inc.	Archaeological, Field study	Unknown	--	0	Fontana
SB-08186	Fulton, Phil	2015	Cultural Resource Assessment Class I Inventory, Verizon Wireless Services, Yew Facility, City of Fontana, County of San Bernardino, California	LSA Associates, Inc.	Archaeological, Field study	Unknown	--	0	Fontana
SB-08187	Smith, Brian F. and Jennifer R. Kraft	2015	A Phase I Cultural Resources Assessment for the Monte Vista Project, Tentative Tract Map 17199, City of Victorville, San Bernardino County, California	Brain F. Smith and Associates	Archaeological, Field study	Unknown	--	0	Baldy Mesa
SB-08188	Kraft, Jennifer R. and Brian F. Smith	2014	HISTORIC STRUCTURE INVENTORY AND ASSESSMENT PROGRAM FOR THE WATSON CORPORATE CENTER SAN BERNARDINO COUNTY, CALIFORNIA	Brian F. Smith and Associates, Inc.	Architectural/Historical, Evaluation, Field study	Unknown	36-029054, 36-029055	2	Corona North
SB-08189	Mckenna, Jeanette A.	2015	A PHASE I CULTURAL RESOURCES INVESTIGATION OF THE RIDGE DEVELOPMENT COMPANY PROJECT AREA IN THE CITY OF FONTANA, SAN BERNARDINO CO., CALIFORNIA	McKENNA et al.	Archaeological, Architectural/Historical, Field study	Unknown	36-029056	1	Fontana

Cultural Resource Technical Report for the San Bernardino Countywide Plan, San Bernardino County, California

Report Number	Author(s)	Year	Title	Company	Report Type	Inventory Size	Resources	Resource Count	USGS Map(s)
SB-08190	Mckenna, Jeanette A.	2015	CULTURAL RESOURCES INVESTIGATIONS OF THE PROPOSED PROJECT AREA LOCATED AT BASELINE ROAD AND LAUREL AVENUE, ASSESSOR PARCEL NO. 0240-241-52, RIALTO, SAN BERNARDINO COUNTY, CALIFORNIA	McKENNA et al.	Archaeological, Architectural/Historical, Field study	Unknown	36-029057	1	Fontana
SB-08191	Kramer, Julie E.	2015	"Cultural Resources Survey for a Proposed Mini Truck Stop Development on Afton Canyon Road, San Bernardino County, California"	Asm Affiliates, Inc.	Archaeological, Field study	Unknown	--	0	Dunn
SB-08192	Hall, Jacqueline	2014	ARCHAEOLOGICAL SURVEY REPORT FOR THE SOUTHERN CALIFORNIA EDISON COMPANY REPLACEMENT OF ONE DETERIORATED POWER POLE ON THE CORUM-ROSAMOND/GOLTOWN LANCASTER 66 kV CIRCUIT, TD812654 T/L AND THREE DETERIORATED POWER POLES ON THE KRAMER-HOLGATE 115 kV CIRCUIT, TD805461 T/L, KERN AND SAN BERNARDINO COUNTIES, CALIFORNIA	LSA Associates, Inc.	Archaeological, Field study	Unknown	36-029367	1	Kramer Junction
SB-08193	Swope, Karen K.	2016	Class III Inventory for the Abandoned Mine Land (AML) Projects in the Silver Mountains, San Bernardino County, California	Statistical Research, Inc.	Archaeological, Field study	Unknown	36-029080, 36-029081, 36-029082, 36-029083, 36-029084	5	Helendale, Turtle Valley
SB-08194	Mckenna, Jeanette A.	2016	A PHASE I CULTURAL RESOURCES INVESTIGATION OF THE PROPOSED TEC EQUIPMENT YARD DEVELOPMENT PROJECT IN AN UNINCORPORATED AREA OF SAN BERNARDINO CO., CALIFORNIA	McKENNA et al.	Archaeological, Field study	Unknown	--	0	Fontana
SB-08195	Mckenna, Jeanette A.	2015	A CULTURAL RESOURCES INVESTIGATION OF THE KIMBALL BUSINESS PARK PROJECT AREA, APPROXIMATELY 70 ACRES OF DAIRY LAND IN THE CITY OF CHINO, SAN BERNARDINO CO., CALIFORNIA	"McKENNA et al.	Archaeological, Architectural/Historical, Field Study	Unknown	36-019871, 36-019872, 36-029456, 36-029457	4	Corona North
SB-08196	Mckenna, Jeanette A. and Robin Laska	2016	A CULTURAL RESOURCES INVESTIGATION OF THE PROPOSED YERMO WATER SYSTEM PIPELINE INSTALLATION/REPLACEMENT PROJECT, YERMO, SAN BERNARDINO COUNTY, CALIFORNIA	McKENNA et al.	Archaeological, Architectural/Historical, Field study	Unknown	36-001910, 36-003033, 36-010628, 36-021629, 36-029386	5	Yermo
SB-08197	Tang, Bai "Tom", Michael Hogan, Deirdre Encarnacion, Daniel Ballester, and Nina Gallardo	2016	Phase I Historical/Archaeological Resources Survey, Lots 1-4, Tentative Parcel Map no. 19685, Town of Yucca Valley, San Bernardino County, California	CRM TECH	Archaeological, Architectural/Historical, Field study	Unknown	--	0	Yucca Valley South
SB-08198	White, Robert S., Laura S. White, and David M. Van Horn	2013	A PHASE I CULTURAL RESOURCES ASSESSMENT OF THE 6.14-ACRE LAS TERRAZAS HOUSING PROJECT LOCATED NORTHWEST OF THE INTERSECTION OF WEST VALLEY BOULEVARD AND NORTH CYPRESS AVENUE, COLTON, UNINCORPORATED SAN BERNARDINO COUNTY	Eilar Associates, Inc	Archaeological, Architectural/Historical	Unknown	36-025580	1	San Bernardino South

Cultural Resource Technical Report for the San Bernardino Countywide Plan, San Bernardino County, California

Report Number	Author(s)	Year	Title	Company	Report Type	Inventory Size	Resources	Resource Count	USGS Map(s)
SB-08199	Abdo-Hintzman, Kholood and Josh Smallwood	2015	CULTURAL RESOURCES MONITORING REPORT FOR THE REDLANDS COMMERCE CENTER BUILDINGS 1 AND 2 PROJECT CITY OF REDLANDS, SAN BERNARDINO COUNTY, CALIFORNIA	Applied EarthWorks, Inc.	Archaeological, Field study, Monitoring	Unknown	36-028815	1	Redlands
SB-08200	Perez, Don C. and andrea K. Fink	2016	Cultural Resources Survey, Hulda Crooks Dog Park / CLV2813	EBI Consulting	Archaeological, Architectural/Historical, Field study	Unknown	36-029458	1	Redlands
SB-08201	George, Joan and Josh Smallwood	2015	CULTURAL RESOURCES ASSESSMENT FOR THE SAND/UPPER WARM CREEK CONFLUENCE PROJECT, IN THE CITY OF HIGHLAND, SAN BERNARDINO COUNTY, CALIFORNIA	Applied EarthWorks, Inc.	Archaeological, Architectural/Historical, Field study	Unknown	36-028950	1	Harrison Mountain, Redlands
SB-08202	Mckenna, Jeanette A.	2015	A PHASE I CULTURAL RESOURCES INVESTIGATION FOR THE PROPOSED LOMA LINDA UNIVERSITY MEDICAL CENTER (LLUMC) PARKING STRUCTURE AND PEDESTRIAN BRIDGE PROJECT SITE IN THE CITY OF LOMA LINDA, SAN BERNARDINO COUNTY, CALIFORNIA	McKENNA et al.	Archaeological, Architectural/Historical, Field study	Unknown	36-029454, 36-029455	2	San Bernardino South
SB-08203	Tang, Bai "Tom", Michael Hogan, Mariam Dahdul, Nina Gallardo, and Salvadore Boites	2016	Phase I Historical/Archaeological Resources Survey, Assessor's Parcel Number 0539-223-04, Harvard Road Project, Newberry Springs Area, San Bernardino County, California	CRM TECH	Archaeological, Architectural/Historical, Field study	Unknown	--	0	Harvard Hill
SB-08204	Mckenna, Jeanette A.	2015	ARCHAEOLOGICAL/PALEONTOLOGICAL MONITORING, VINEYARD INDUSTRIAL I, LLC, BUILDING 3 PROJECT AREA, ONTARIO, SAN BERNARDINO COUNTY, CALIFORNIA	McKENNA et al.	Archaeological, Architectural/Historical, Monitoring	Unknown	36-026315	1	Guasti
SB-08205	Mckenna, Jeanette A.	2015	A PHASE I CULTURAL RESOURCES INVESTIGATION OF THE PROPOSED SUMMIT LEADERSHIP ACADEMY, HIGH DESERT CAMPUS, CITY OF HESPERIA, SAN BERNARDINO CO., CALIFORNIA	McKENNA et al.	Archaeological, Architectural/Historical, Field study	Unknown	36-010288	1	Baldy Mesa
SB-08206	--	2014	Chambers Well CA-SBr280 Supplemental Jespersion, Jespersion and Savala	--	Archaeological, Other research	Unknown	36-000280	1	Whipple Mountains SW
SB-08208	Mason, Roger D.	2014	Archaeological Survey Report for Dola and Lanzit Ditches Bridge Replacement Project, Near Amboy, San Bernardino County	ECORP Consulting, Inc.	Archaeological, Field study	Unknown	36-002910, 36-013583, 36-013584, 36-029043	4	Cadiz
SB-08208	Hatheway, Roger G.	2014	HISTORICAL RESOURCES EVALUATION REPORT FOR THE DOLA AND LANZIT DITCHES BRIDGE REPLACEMENT PROJECTS, NEAR AMBOY, SAN BERNARDINO COUNTY, CALIFORNIA	County of San Bernardino, Department of Public Works	Architectural/Historical, Evaluation	Unknown	--	Unknown	--
SB-08209	Cotterman, Cary	2014	Cultural Resources Survey of the Southwest Metals Property, San Bernardino, San Bernardino County, California	ECORP CONSULTING, INC.	Archaeological, Architectural/Historical, Field study	Unknown	--	0	San Bernardino South

Cultural Resource Technical Report for the San Bernardino Countywide Plan, San Bernardino County, California

Report Number	Author(s)	Year	Title	Company	Report Type	Inventory Size	Resources	Resource Count	USGS Map(s)
SB-08210	Tang, Bai, Deirdre Encarnacion, Daniel Ballester, John D. Goodman II, Terri Jacquemain, and Harry M. Quinn	2016	Identification and Evaluation of Historic Properties Needles Sub Emergency Project	CRM TECH	Architectural/Historical, Evaluation	Unknown	36-000379, 36-000976, 36-002910, 36-006693, 36-024544, 36-024545, 36-029765, 36-029766, 36-029767, 36-029768, 36-029769, 36-029770, 36-029771	13	Bannock, Needles NW, Needles SW
SB-08211	Ballester, Daniel	2016	Paleontological Monitoring Program Upper Cactus Basin 3/A, 4 and 5; WO# 20 14-1 1-007 In the city of Rialto, San Bernardino County, California CRM TECH Contract No. 3032	CRM TECH	Monitoring	Unknown	--	0	Devore, Fontana
SB-08212	Tang, Bai, Ben Kerridge, Daniel Ballester, and Nina Gallardo	2016	CLASS III CULTURAL RESOURCES INVENTORY NEW BRINELINE WELLS AND PIPELINE AND POWERLINE CORRIDORS FOR THE AMBOY MINE PROJECT	CRM TECH	Archaeological, Field study	Unknown	--	0	Amboy
SB-08213	Sanka, Jennifer M. and Irish, Leslie Nay	2015	ARCHAEOLOGICAL RESOURCES ASSESSMENT FOR THE 6563 EAST AVENUE PROJECT IN THE CITY OF RANCHO CUCAMONGA, SAN BERNARDINO COUNTY, CALIFORNIA	L&L Environmental, Inc.	Archaeological, Field study	Unknown	36-016446	1	Cucamonga Peak
SB-08214	Pigniola, Andrew R.	2016	CULTURAL RESOURCES SURVEY REPORT FOR THE BM INVESTMENTS PROJECT NORTH CACTUS AVENUE, RIALTO, CALIFORNIA (160406-CR)	Laguna Mountain Environmental, Inc.	Archaeological, Field study	Unknown	--	0	Fontana
SB-08215	Mckenna, Jeannette A.	2016	A PHASE I CULTURAL RESOURCES INVESTIGATION OF THE BOULDER HOLDINGS, LLC, PROJECT AREA, APPROXIMATELY 3.77 ACRES IN HIGHLAND, SAN BERNARDINO COUNTY, CALIFORNIA	McKENNA et al.	Archaeological, Field study	Unknown	--	0	Redlands
SB-08216	Newcomb, Alyssa	2016	Letter Report for Cultural Resources Monitoring of Southern California Edison's Camp Paivika Emergency Response Project on Lands Administered by the San Bernardino National Forest (SBNF) near Crestline, San Bernardino, California (SWCA Project No. 901862)	SWCA	Archaeological, Monitoring	Unknown	--	0	San Bernardino North
SB-08217	Roland, Jennifer	2015	Phase I Investigation for the Verizon Wireless Meander Tower Installation Project, Lucerne Valley, San Bernardino County, California.	Nwb Environmental Services, LLC	Archaeological, Field study	Unknown	--	0	White Horse Mountain
SB-08218	Roland, Jennifer	2015	Phase I Investigation for the Verizon Wireless Hollowell Antenna Structure Installation Project, Ontario, San Bernardino County, California.	Nwb Environmental Services, LLC	Archaeological, Field study	Unknown	--	0	Ontario
SB-08219	Fulton, Phil	2015	CULTURAL RESOURCE ASSESSMENT CLASS III INVENTORY VERIZON WIRELESS SERVICES JENNY CHINO CA FACILITY CITY OF CHINO, COUNTY OF SAN BERNARDINO, CALIFORNIA	LSA Associates, Inc.	Archaeological, Field study	Unknown	--	0	Ontario

Cultural Resource Technical Report for the San Bernardino Countywide Plan, San Bernardino County, California

Report Number	Author(s)	Year	Title	Company	Report Type	Inventory Size	Resources	Resource Count	USGS Map(s)
SB-08220	George, Joan	2016	PHASE I CULTURAL RESOURCE INVESTIGATION OF SEVEN PARCELS FOR FEE-TO-TRUST LAND ACQUISITION, CITY OF TWENTYNINE PALMS, SAN BERNARDINO COUNTY, CALIFORNIA APNs 0617-201-03 through 0617-201-09	Applied EarthWorks, Inc.	Archaeological, Field study	Unknown	--	0	Twentynine Palms
SB-08223	Hamilton, M. Colleen and Joan George	2011	Archaeological Survey Report Palm Avenue Grade Separation Project San Bernardino County, California TCIFL-6053(087) Caltrans District 8	Applied EarthWorks, Inc.	Archaeological	Unknown	--	0	San Bernardino North
SB-08224	Hamilton, M. Colleen and Joan George	2011	Final Historical Resources Evaluation Report Palm Avenue/BNSF Railroad Grade Separation Project San Bernardino County, California TCIFL-6053(087) Caltrans District 8	Applied EarthWorks, Inc.	Architectural/Historical	Unknown	36-002910, 36-006793, 36-021325, 36-021326	4	San Bernardino North
SB-08225	George, Joan	2016	PHASE I CULTURAL RESOURCE INVESTIGATION OF ONE PARCEL FOR FEE-TO-TRUST LAND ACQUISITION, COMMUNITY OF JOSHUA TREE, SAN BERNARDINO COUNTY, CALIFORNIA APN 0604-221-35	Applied EarthWorks, Inc.	Archaeological, Field study	Unknown	36-029777, 36-029778, 36-029779, 36-029780, 36-029781, 36-029782, 36-029783, 36-029784, 36-029785	9	Joshua Tree North
SB-08226	George, Joan	2016	PHASE I CULTURAL RESOURCE INVESTIGATION OF TWO PARCELS FOR FEE-TO-TRUST LAND ACQUISITION, CITY OF TWENTYNINE PALMS, SAN BERNARDINO COUNTY, CALIFORNIA APNs 0617-153-01 and 0617-161-07	Applied EarthWorks, Inc.	Archaeological, Field study	Unknown	36-029786	1	Queen Mountain
SB-08227	George, Joan	2016	PHASE I CULTURAL RESOURCE INVESTIGATION OF ONE PARCEL FOR FEE-TO-TRUST LAND ACQUISITION, COMMUNITY OF JOSHUA TREE, SAN BERNARDINO COUNTY, CALIFORNIA APN 0604-221-35	Applied EarthWorks, Inc.	Archaeological, Field study	Unknown	36-029777, 36-029778, 36-029779, 36-029780, 36-029781, 36-029782, 36-029783, 36-029784, 36-029785	9	Joshua Tree North
SB-08228	Mckenna, Jeanette A.	2016	ARCHAEOLOGICAL/PALEONTOLOGICAL MONITORING PROGRAM, 4TH STREET SEWER PIPE INSTALLATION BETWEEN VINEYARD AVENUE AND ARCHIBALD AVENUE, ONTARIO, SAN BERNARDINO COUNTY, CALIFORNIA	McKenna et al.	Archaeological, Monitoring	Unknown	--	0	Guasti
SB-08229	Newcomb, Alyssa and John Dietler	2016	MOJAVE SOLAR PROJECT (09-AFC-5C) CUL-4: CULTURAL RESOURCES REPORT	SWCA Environmental Consultants	Archaeological, Monitoring	Unknown	--	0	Lockhart, Twelvegauge Lake
SB-08230	Tang, Bai, Ben Kerridge, Daniel Ballester, and Nina Gallardo	2017	Historical/Archaeological Resources Survey Report: CEMEX River Plant Loop Rail Project (PRJ16-00104), City of Victorville, San Bernardino County, California	CRM Tech	Archaeological	Unknown	36-000071, 36-006320	2	Victorville

Cultural Resource Technical Report for the San Bernardino Countywide Plan, San Bernardino County, California

Report Number	Author(s)	Year	Title	Company	Report Type	Inventory Size	Resources	Resource Count	USGS Map(s)
SB-08231	Hogan, Michael	2016	Report on Archaeological Monitoring of Earth-Moving Activities For West Fontana Logistics Center Project 10918 Cherry Avenue; APN 0236-181-11 City of Fontana, San Bernardino County, California CRM TECH Contract No. 3128	CRM Tech	Archaeological, Monitoring	Unknown	--	0	Fontana
SB-08232	Tang, Bai, Jesse Yorck, Daniel Ballester, and Nina Gallardo	2016	Historical/Archaeological Resources Survey Report Country Inn and Suites Project	CRM Tech	Archaeological, Architectural/Historical	Unknown	--	0	Baldy Mesa
SB-08233	Tang, Bai	2016	Phase I Historical/Archaeological Resources Survey Big Bear City Community Services District Well 8A Replacement Project Big Bear City Area, San Bernardino County, California CRM TECH Contract No. 2895	CRM Tech	Archaeological, Architectural/Historical, Field study	Unknown	--	0	Big Bear City
SB-08234	Tang, Bai, Jesse Yorck, Daniel Ballester, and Nina Gallardo	2016	Phase I Historical/Archaeological Resources Survey: Assessor's Parcel Numbers 0632-253-26, -29, and -33, M03-Pluto Project, Twentynine Palms Area, San Bernardino County, California	CRM Tech	Archaeological, Architectural/Historical, Field study	Unknown	--	0	Deadman Lake SW, Joshua Tree North, Sunfair
SB-08235	Tang, Bai and Michael Hogan	2016	Identification and Evaluation of Historic Properties A.B. Miller Park Amphitheater Project	CRM Tech	Architectural/Historical, Evaluation	Unknown	--	0	Fontana
SB-08236	Tang, Bai, Ben Kerridge, Daniel Ballester, and Nina Gallardo	2017	Historical/Archaeological Resources Survey Report: Concrete Admixtures Production Industrial Facility Project (PRJ16-00103), within Assessor's Parcel Number 0472-032-12, City of Victorville, San Bernardino County, California	CRM Tech	Archaeological, Architectural/Historical, Field study	Unknown	36-029787	1	Victorville
SB-08237	Farrell, Jenna	2017	A Class III Cultural Resource Inventory for the Questar Southern Trails Pipeline ROW Washout 1 and 2 Maintenance Project San Bernardino County, California	Tetra Tech, Inc.	Archaeological, Field study	Unknown	36-029866	1	Essex, Flattop Mountain
SB-08238	Vader, Michael and Michael R. Bever	2016	Los Angeles Department of Water and Power North Fire Emergency Response San Bernardino County, California Cultural Resources Assessment Report	ESA	Archaeological, Field study	Unknown	36-005568, 36-007694, 36-029511	3	Cajon
SB-08244	Roland, Jennifer	2016	Phase I Investigation for the Crown Castle IE755 Best Bargain Antenna Installation Project, Rialto, San Bernardino County, California	NWB Environmental Services, LLC	Archaeological, Field study	Unknown	--	0	San Bernardino South
SB-08249	Roland, Jennifer	2016	Phase I Investigation for the Crown Castle SB468 Mountain View Menno Antenna Installation Project, Upland, San Bernardino County, California	NWB Environmental Services, LLC	Archaeological, Field study	Unknown	--	0	Ontario
SB-08250	Roland, Jennifer	2016	Phase I Investigation for the Crown Castle SB498 St. Anthony Catholic Antenna Installation Project, Upland, San Bernardino County, California	NWB Environmental Services, LLC	Archaeological, Field study	Unknown	--	0	Mount Baldy
SB-08251	Roland, Jennifer	2016	Phase I Investigation for the Crown Castle Scotty's Burgers Tower Installation Project, San Bernardino, San Bernardino County, California	NWB Environmental Services, LLC	Archaeological, Field study	Unknown	--	0	Redlands

Cultural Resource Technical Report for the San Bernardino Countywide Plan, San Bernardino County, California

Report Number	Author(s)	Year	Title	Company	Report Type	Inventory Size	Resources	Resource Count	USGS Map(s)
SB-08254	Mason, Roger D.	2016	Orange Street and Pioneer Avenue Traffic Signal Project in Redlands, San Bernardino County	ECORP Consulting, Inc.	Archaeological	Unknown	--	0	Redlands
SB-08255	George, Joan	2016	Cultural Resource Field Inspection for the Snow Valley Mountain Chair Line Project in the Community of Running Springs, San Bernardino County, California	Applied EarthWorks, Inc.	Archaeological, Field study	Unknown	--	0	Keller Peak
SB-08256	Cooper, Jason B. and Jesse Yorck	2017	CLASS III CULTURAL RESOURCES INVENTORY KINDER MORGAN ENERGY PARTNERS, LP CALNEV PIPELINE EXPOSURE REPAIR AT MP 176 NEAR THE COMMUNITY OF MOUNTAIN PASS SAN BERNARDINO COUNTY, CALIFORNIA	Amec Foster Wheeler Environment & Infrastructure, Inc.	Archaeological	Unknown	--	0	Mescal Creek
SB-08257	Tang, Bai	2016	Due-Diligence Historical/Archaeological Resources Study Inland Empire Utilities Agency Recharge Basin Maintenance Plan Chino Basin Area, San Bernardino and Riverside Counties, California CRM TECH Contract No. 2989	CRM TECH	Archaeological, Architectural/Historical	Unknown	--	0	Cucamonga Peak, Devore, Fontana, Guasti, Ontario
SB-08258	Szromba, Meagan and Christopher A. Duran	2016	Cultural Resources Analysis for the Coptic Orthodox Church Project, City of Chino Hills, San Bernardino County, California	RINCON CONSULTANTS, INC.	Archaeological, Field study	Unknown	--	0	Prado Dam
SB-08259	Mckenna, Jeanette A. and Richard S. Shepard	2016	A CULTURAL RESOURCES INVESTIGATION OF THE DERMODY PROPERTIES PROJECT AREA IN THE CITY OF SAN BERNARDINO, SAN BERNARDINO COUNTY, CALIFORNIA	McKENNA et al.	Archaeological, Field study	Unknown	36-029909	1	San Bernardino South
SB-08260	Mckenna, Jeanette A.	2016	A PHASE I CULTURAL RESOURCES INVESTIGATION OF THE PROPOSED PATHWAYS TO COLLEGE CHARTER SCHOOL, CITY OF HESPERIA, SAN BERNARDINO COUNTY, CALIFORNIA	McKENNA et al.	Archaeological, Field study	Unknown	36-029912	1	Hesperia
SB-08261	Mckenna, Jeanette A.	2016	CULTURAL RESOURCES INVESTIGATIONS OF THE PROPOSED ALTA SURVEY PROJECT AREA, LOCATED ON ALDER AVENUE, APNs 0240-201-32, -34, and -35 (6.6 Acres), IN THE CITY OF RIALTO, SAN BERNARDINO COUNTY, CALIFORNIA	McKENNA et al.	Archaeological, Field study	Unknown	36-029913	1	Devore, Fontana
SB-08262	Mckenna, Jeanette A. and Richard S. Shepard	2016	A CULTURAL RESOURCES INVESTIGATION FOR THE PROPOSED MOON CAMP SUBDIVISION AND DEVELOPMENT PROJECT LOCATED IN THE FAWNSKIN AREA AND ON THE NORTH SHORE OF BIG BEAR LAKE, UNINCORPORATED SAN BERNARDINO COUNTY, CALIFORNIA	McKENNA et al.	Archaeological, Field study	Unknown	36-010635, 36-012369, 36-012370, 36-012681, 36-012682, 36-029910, 36-029911, 36-060758	8	Fawnskin
SB-08264	--	2016	Final CULTURAL RESOURCES INVENTORY REPORT FOR THE RECYCLED WATER MASTER PLAN Fort Irwin, San Bernardino County, California	CH2M HILL	Archaeological, Field study	Unknown	--	0	Fort Irwin, Langford Well

Cultural Resource Technical Report for the San Bernardino Countywide Plan, San Bernardino County, California

Report Number	Author(s)	Year	Title	Company	Report Type	Inventory Size	Resources	Resource Count	USGS Map(s)
SB-08265	George, Joan and John Eddy	2016	CLASS III CULTURAL RESOURCE SURVEY FOR THE MORONGO CANYON COMMUNICATION SITE, MORONGO VALLEY, SAN BERNARDINO COUNTY, CALIFORNIA	Applied EarthWorks, Inc.	Archaeological, Field study	Unknown	--	0	Morongo Valley
SB-08266	Sanka, Jennifer M., William R. Gillean, and Leslie Nay Irish	2017	PHASE 1 CULTURAL RESOURCES ASSESSMENT FOR THE TENTATIVE TRACT MAP (TTM) 15297 PROJECT ±73.88 ACRES IN THE CITY OF VICTORVILLE, SAN BERNARDINO COUNTY, CALIFORNIA	L&L Environmental, Inc.	Archaeological, Architectural/Historical, Field study	Unknown	--	0	Baldy Mesa
SB-08267	Blumel, Wendy, Andrew Myers, and Roger D. Mason	2016	CULTURAL RESOURCES INVESTIGATION FOR THE BARSTOW RESERVOIR PROJECT, NEAR THE COMMUNITY OF LENWOOD, SAN BERNARDINO COUNTY, CALIFORNIA	ECORP Consulting, Inc	Archaeological, Architectural/Historical, Field study	Unknown	36-002291, 36-010317, 36-023260	3	Barstow, Barstow SE
SB-08268	Cunningham, Robert, Ryan Tubbs, and Roger D. Mason	2016	PHASE II TESTING AND EVALUATION OF CA-SBR-14736/H FOR THE BARSTOW RESERVOIR PROJECT, NEAR THE COMMUNITY OF LENWOOD, CITY OF BARSTOW, SAN BERNARDINO COUNTY, CALIFORNIA	ECORP Consulting, Inc.	Archaeological, Evaluation, Field study	Unknown	36-002291, 36-010317, 36-023260	3	Barstow, Barstow SE
SB-08269	Bryne, Stephen, Gary Jones, and Gabrielle Duff	2017	Archaeological Survey Report Interstate 15 (1-15) Corridor Project	ICF International	Archaeological, Field study	Unknown	36-002910, 36-006901	2	Corona North, Cucamonga Peak, Devore, Fontana, Guasti
SB-08270	Newcomb, Alyssa	2017	Letter Report for Southern California Edison's Emergency Pole Replacement Project on the Burgundy Circuit on Private Land, City of Rialto, San Bernardino County, California	SWCA Environmental Consultants	Archaeological, Architectural/Historical, Field study	Unknown	--	0	San Bernardino North
SB-08271	Newcomb, Alyssa	2017	Letter Report for Southern California Edison's Emergency Pole Replacement Project on State and Private Land near Silverwood Lake, San Bernardino County, California	SWCA Environmental Consultants	Archaeological, Architectural/Historical, Field study	Unknown	--	0	Silverwood Lake

Note 1. Resources recorded with Report No. SB-07381: 36-001025, 36-002257, 36-002291, 36-002910, 36-004018, 36-004019, 36-004020, 36-004021, 36-004022, 36-006148, 36-006348, 36-006552, 36-006553, 36-006555, 36-006556, 36-006557, 36-006572, 36-006693, 36-006793, 36-006877, 36-006880, 36-006881, 36-006882, 36-007429, 36-007430, 36-007431, 36-007432, 36-007544, 36-007545, 36-007746, 36-007747, 36-009509, 36-010316, 36-010317, 36-010318, 36-012469, 36-012470, 36-012471, 36-012472, 36-012690, 36-012693, 36-013897, 36-013952, 36-013954, 36-013959, 36-020985, 36-020986, 36-020987, 36-020988, 36-020989, 36-020990, 36-020991, 36-020992, 36-020993, 36-020994, 36-020995, 36-020996, 36-020997, 36-020998, 36-020999, 36-021000, 36-021001, 36-021002, 36-021003, 36-021004, 36-021005, 36-021006, 36-021007, 36-021008, 36-021009, 36-021010, 36-021011, 36-021012, 36-021013, 36-021014, 36-021096, 36-021099, 36-022194, 36-022195, 36-022196, 36-022197, 36-022198, 36-022199, 36-022200, 36-022201, 36-022202, 36-022203, 36-022204, 36-022205, 36-022206, 36-022207, 36-022208, 36-022209, 36-022210, 36-022211, 36-022212, 36-022213, 36-022214, 36-022215, 36-022216, 36-022217, 36-022218, 36-022219, 36-022220, 36-022221, 36-022222, 36-022223, 36-022224, 36-022225, 36-022226, 36-022227, 36-022228, 36-022229, 36-022230, 36-022231, 36-023224, 36-023225, 36-023226, 36-023227, 36-023228, 36-023229, 36-023230, 36-023231, 36-023232, 36-023233, 36-023234, 36-023235, 36-023236, 36-023237, 36-023238, 36-023239, 36-023240, 36-023241, 36-023242, 36-023243, 36-023244, 36-023245, 36-023246, 36-023247, 36-023248, 36-023249, 36-023250, 36-023251, 36-023252, 36-023253, 36-023254, 36-023255, 36-023256, 36-023257, 36-023258, 36-023259, 36-023260, 36-023261, 36-023262, 36-023263, 36-023264, 36-023265, 36-023266, 36-023267, 36-023268, 36-023269, 36-023270, 36-023271, 36-023272, 36-023273, 36-023274, 36-023275, 36-023276, 36-023277, 36-023278, 36-023279, 36-023280, 36-023281, 36-023282, 36-023283, 36-023284, 36-023285, 36-023286, 36-023287, 36-023288, 36-023289, 36-023290, 36-023291, 36-023292, 36-023293, 36-023294, 36-023295, 36-023296, 36-023297, 36-023298, 36-023299, 36-023300, 36-023301, 36-023302, 36-023303, 36-023304, 36-023305, 36-023306, 36-023307, 36-023308, 36-023309, 36-023310, 36-023311, 36-023312, 36-023313, 36-023314, 36-023315, 36-023316, 36-023317, 36-023318, 36-023319, 36-023320, 36-023321, 36-023322, 36-023323, 36-023324, 36-023325, 36-023326, 36-023327, 36-023328, 36-023329, 36-023330, 36-023331, 36-023332, 36-023333, 36-023334, 36-023335, 36-023336, 36-023337, 36-023338, 36-023339, 36-023340, 36-061222, 36-061225, 36-061226, 36-061227, 36-061248, 36-061250, 36-061252, 36-061253, 36-061254, 36-061255, 36-061256, 36-061257, 36-061258, 36-061259, 36-061260, 36-061261, 36-061262, 36-061263, 36-061264, 36-061651, 36-061699, 36-061709, 36-061711, 36-061712, 36-061713, 36-061716, 36-061717, 36-061718, 36-061719, 36-061720, 36-061721, 36-061722, 36-061723, 36-061724, 36-

Note 6. Resources recorded with Report No. SB-07984: 36-012189, 36-023973, 36-024000, 36-024617, 36-024619, 36-027410, 36-028355, 36-028356, 36-028357, 36-028358, 36-028359, 36-028360, 36-028361, 36-028362, 36-028363, 36-028364, 36-028365, 36-028366, 36-028367, 36-028368, 36-028369, 36-028370, 36-028371, 36-028372, 36-028373, 36-028374, 36-028375, 36-028376, 36-028377, 36-028378, 36-028379, 36-028380, 36-028381, 36-028382, 36-028383, 36-028384, 36-028385, 36-028386, 36-028387, 36-028388, 36-028389, 36-028390, 36-028391, 36-028392, 36-028393, 36-028394, 36-028395, 36-028396, 36-028397, 36-028398, 36-028399, 36-028400, 36-028401, 36-028402, 36-028403, 36-028404, 36-028405, 36-028406, 36-028407, 36-028408, 36-028409, 36-028410, 36-028411, 36-028412, 36-028413, 36-028414, 36-028415, 36-028416, 36-028417, 36-028418, 36-028419, 36-028420, 36-028421, 36-028422, 36-028423, 36-028424, 36-028425, 36-028426, 36-028427, 36-028428, 36-028429, 36-028430, 36-028431, 36-028432, 36-028433, 36-028434, 36-028435, 36-028436, 36-028437, 36-028438, 36-028439, 36-028440, 36-028441.

Note 7. Resources recorded with Report No. SB-0831: 36-000317, 36-000718, 36-001646, 36-001908, 36-001910, 36-002084, 36-002294, 36-002910, 36-003076, 36-003277, 36-004411, 36-004525, 36-004681, 36-005054, 36-005288, 36-005289, 36-005794, 36-005797, 36-005798, 36-005799, 36-005800, 36-005801, 36-005807, 36-005808, 36-006404, 36-006515, 36-006528, 36-006530, 36-006572, 36-006693, 36-006757, 36-006758, 36-006759, 36-006760, 36-006761, 36-006764, 36-006793, 36-006953, 36-007431, 36-007545, 36-007694, 36-007866, 36-007867, 36-007872, 36-007873, 36-007875, 36-007877, 36-007883, 36-008317, 36-009360, 36-010315, 36-010316, 36-010317, 36-010318, 36-010637, 36-010638, 36-010639, 36-010648, 36-010649, 36-011583, 36-011586, 36-013958, 36-013959, 36-014561, 36-014563, 36-014564, 36-014626, 36-014876, 36-014879, 36-014880, 36-014887, 36-021095, 36-021435, 36-023251, 36-023535, 36-023863, 36-023926, 36-023927, 36-024000, 36-024258, 36-024259, 36-024261, 36-024816, 36-024850, 36-024852, 36-025234, 36-025235, 36-025236, 36-025237, 36-025238, 36-025239, 36-025782, 36-025897, 36-026437, 36-026438, 36-026439, 36-026440, 36-026441, 36-026442, 36-026443, 36-026444, 36-026445, 36-026446, 36-026447, 36-026448, 36-026449, 36-026450, 36-026451, 36-026452, 36-026453, 36-026454, 36-026455, 36-026456, 36-026457, 36-026458, 36-026459, 36-026460, 36-026461, 36-026462, 36-026463, 36-026464, 36-026465, 36-026466, 36-026467, 36-026468, 36-026469, 36-026470, 36-026471, 36-026472, 36-026473, 36-026474, 36-026475, 36-026476, 36-026477, 36-026478, 36-026479, 36-026480, 36-026481, 36-026482, 36-026483, 36-026484, 36-026485, 36-026486, 36-026487, 36-026488, 36-026489, 36-026490, 36-026491, 36-026492, 36-026493, 36-026494, 36-026495, 36-026496, 36-026497, 36-026498, 36-026499, 36-026500, 36-026501, 36-026502, 36-026503, 36-026504, 36-026505, 36-026506, 36-026507, 36-026508, 36-026509, 36-026510, 36-026511, 36-026512, 36-026513, 36-026514, 36-026515, 36-026516, 36-026517, 36-026518, 36-026519, 36-026520, 36-026521, 36-026522, 36-026523, 36-026524, 36-026525, 36-026526, 36-026527, 36-026528, 36-026529, 36-026530, 36-026532, 36-026533, 36-026534, 36-026535, 36-026536, 36-026537, 36-026538, 36-026539, 36-026540, 36-026541, 36-026542, 36-026543, 36-026544, 36-026545, 36-026614

This page intentionally left blank.

Appendix B

Native American Coordination Summary and Records

NATIVE AMERICAN COORDINATION

In accordance with SB-18 and AB-52, the County Land Use Services Division contacted the California Native American Heritage Commission (NAHC) in November 2016, requesting a list of the contacts maintained by the NAHC for San Bernardino County. On November 15, 2016, the NAHC replied to the County with a list of 17 Native American tribes with traditional lands or cultural places located within the boundaries of the County Control Area. The County sent letters to each of the contacts, notifying them of the Countywide Plan and requesting input via U.S. mail on December 13, 2016. Six tribes responded to the County:

- **Hanna Feeney, Archaeological and Archives Technician, Tribal Historic Preservation Office, Agua Caliente Band of Cahuilla Indians:** The County received a letter on January 6, 2017, from the Agua Caliente Band of Cahuilla Indians requesting a copy of the records search conducted for the project, associated survey reports, site records, and any cultural resources documentation generated for the Countywide Plan. The County most recently reached out to the tribe by email on October 24, 2018 by an email to the new contact person, Patricia Garcia-Plotkin, Director, Tribal Historic Preservation Office.
- **Anthony Madrigal, Jr., Tribal Historic Preservation Officer, Twenty-Nine Palms Band of Mission Indians:** The County received a letter from the Twenty-Nine Palms Band of Mission Indians in a letter dated January 6, 2017, requesting a detailed map or shapefiles of the Community Plan Areas and a copy of the cultural resources study. Future communications also include Sarah Bliss, Cultural Resources Manager.
- **Andrew Salas Chairman, Gabrieleno Band of Mission Indians–Kizh Nation:** The County received a letter on January 9, 2017 from the Gabrieleno Band of Mission Indians–Kizh Nation requesting that a certified Native American monitor be on site during all ground disturbances, and tribal cultural resources consultation by phone or in-person meeting for the Countywide Plan. After multiple communications by email, the tribe decided that it was unnecessary and canceled the process on October 24, 2018.
- **Joseph Ontiveros, Cultural Resource Director, Soboba Band of Luiseño Indians:** The County received a letter from the Soboba Band of Luiseño Indians via email on January 24, 2017, requesting formal consultation with the County and in-person meeting. On February 7, 2017, a consultation meeting took place. Jerry Blum and Suzanne Peterson participated on behalf of the County
- **Joan Schneider, Cultural Resource Management Department (Consulting Archaeologist), San Manuel Band of Mission Indians:** The County received a letter from the San Manuel Band of Mission Indians via email on January 29, 2017, requesting formal consultation with the County and a preliminary consultation scoping meeting. The County held an over the phone meeting with Lee Clauss, Director of Cultural Resources Management. Jerry Blum and Suzanne Peterson participated on behalf of the County. Then they followed-up with Mr. Class by email, and subsequently were directed to coordinate with Jessica Mauck, Cultural Resources Analyst. Ms. Mauck provided edits to the Tribal Cultural Resources section of the Policy Plan and the County updated the goals and policies accordingly.
- **Raymond Huaute, Cultural Resource Specialist, Tribal Historic Preservation Office, Morongo Band of Mission Indians:** In a pre-arranged monthly phone conference with the County conducted on December 27, 2017, Mr. Huaute stated that the Morongo Band of Mission Indians have jurisdiction in the Mountain and East Desert, specifically east of Mentone, and any potential impacts to resources in these areas would be of particular concern. Mr. Huaute requested to receive copies of the cultural resources technical report and EIR sections and had no other concerns at the time.

No specific information regarding the location of tribal cultural resources was provided by the six Native American tribe representatives that responded to the County. The County made two follow-up phone calls to each letter recipient that did not respond in writing to the County’s December 13, 2016, letter. Summaries of the coordination efforts with each Native American contacted, and documentation of coordination with Native American groups and individuals is provided in Tables B-1 through B-16.

Table B-1. Agua Caliente Band of Cahuilla Indians Consultation Records

Tribe Contact Person	Dates & Comments
Jeff Grubbe, Chairperson 5401 Dinah Shore Drive Palm Springs, CA, 92264 Phone: (760)699-6800	12/14/2016–County sends consultation letter 12/19/2016–Tribe receives consultation letter 12/27/2016–County follow-up call 01/05/2017–Tribe calls the County to confirm receipt of the letter and voicemail
Hannah Feeny, Archaeological and Archives Technician	01/06/2017–County receives letter stating that the CWP area is within the Tribe’s Traditional Use Area Request for a copy of the records search and any cultural resources documentation generated for the CWP 02/03/2017–County receives an email stating the Tribe will not meet with the County until they have reviewed the Cultural Resources study
Patricia Garcia-Plotkin, Director, Tribal Historic Preservation Office	10/24/2018–County sends follow-up email to ‘ACBCI-THPO@aguacaliente.net’

Table B-2. Chemehuevi Indian Tribe Consultation Records

Tribe Contact Person	Dates & Comments
Charles F. Wood, Chairperson P.O. Box 1976 Chemehuevi, CA, 92363 Phone: (760)858-4219 Email: chairman@cit-nsn.gov	12/14/2016–County sends consultation letter 12/19/2016–Tribe receives consultation letter 12/27/2016–County follow-up call 01/12/2017–County follow-up call

Table B-3. Colorado River Indian Tribes Consultation Records

Tribe Contact Person	Dates & Comments
Dennis Patch, Chairman 2660 Mojave Road Parker, AZ, 85344 Tribal Office Phone: (928)669-4921 Phone: (928)669-8970 ext 21	12/14/2016–County sends consultation letter 12/27/2016–County follow-up call 01/06/2017–Receptionist at the Chairman’s office confirmed that the letter was received and added to their system

Table B-4. Fort Mojave Indian Tribe Consultation Records

Tribe Contact Person	Dates & Comments
Timothy Williams, Chairperson	12/14/2016–County sends consultation letter
500 Merriman Ave.	12/16/2016–Tribe receives consultation letter
Needles, CA, 92363	12/27/2016–County follow-up call
Phone: (760)629-4591	01/12/2017–County follow-up call

Table B-5. Gabrieleño Band of Mission Indians – Kizh Nation Consultation Records

Tribe Contact Person	Dates & Comments
Andrew Salas, Chairperson	12/14/2016–County sends consultation letter
P.O. Box 393	12/17/2016–Tribe receives consultation letter
Covina, CA, 91723	12/27/2016–County follow-up call
Phone: (626)926-4131	01/09/2017–County receives letter requesting consultation by phone or in person, and that one of the Tribe's Native American Monitors be on site during any and all ground disturbances
Email: gabrielenoindians@yahoo.com	01/31/2017–County emails the Chairperson to initiate online communication
	02/21/2017–County emails potential meeting dates
	02/27/2017–County emails additional potential meeting dates
	10/24/2018–County emails 'gabrielenoindians@yahoo.com' and resent to 'admin@gabrielenoindians.org' and 'gabrielenoindians@yahoo.com'
Brandy Salas, Administration Specialist	10/24/2018–Emails the County that the Tribe no longer needs consultation ('admin@gabrielenoindians.org')

Table B-6. Gabrieleño/Tongva Nation Consultation Records

Tribe Contact Person	Dates & Comments
Sandonne Goad, Chairperson	12/14/2016–County sends consultation letter
106 ½ Judge John Aiso St., #231	12/2016–Tribe receives consultation letter
Los Angeles, CA, 90012	12/27/2016–County follow-up call
Phone: (951)807-0479	01/12/2017–County follow-up call
Email: sgoad@gabriellno-tongva.com	

Table B-7. Gabrieleño/Tongva San Gabriel Band of Mission Indians Consultation Records

Tribe Contact Person	Dates & Comments
Anthony Morales, Chairperson	12/14/2016–County sends consultation letter
P.O. Box 693	12/23/2016–Tribe receives consultation letter
San Gabriel, CA, 91778	12/27/2016–County follow-up call
Phone: (626)483-3564	01/12/2017–County follow-up call
Email: GTTribalcouncil@aol.com	

Table B-8. Kern Valley Indian Council Consultation Records

Tribe Contact Person	Dates & Comments
Robert Robinson, Chairperson	12/14/2016–County sends consultation letter
P.O. Box 401	12/19/2016–Tribe receives consultation letter
Weldon, CA, 93283	12/27/2016–County follow-up call
Phone: (760)378-2915	01/12/2017–County follow-up call
Email: brobinson@iwvisp.com	

Table B-9. Morongo Band of Mission Indians Consultation Records

Tribe Contact Person	Dates & Comments
Robert Martin, Chairperson	12/14/2016–County sends consultation letter 12/19/2016–Tribe receives consultation letter 12/27/2016–County follow-up call
Raymond Haute, Cultural Resource Specialist	12/27/2017–Regularly scheduled call between the County and the Tribe with Jerry Blum representing the County; Mr. Haute requested to receive copies of the Cultural Resources Technical Report and EIR sections He said the Tribe has jurisdiction in the Mountains and East Desert, and in the Valley east of Mentone He did not request formal consultation 10/25/2018–County sends follow-up email to 'dtorres@morongo-nsn.gov' and 'abenally@morongo-nsn.gov'
Travis Armstrong, Tribal Historic Preservation Officer	10/31/2018–Travis Armstrong emails the County that he is the new point of contact

Table B-10. Pechanga Band of Luiseño Indians Consultation Records

Tribe Contact Person	Dates & Comments
Mark Macarro, Chairperson	12/14/2016–County sends consultation letter
P.O. Box 1477	12/16/2016–Tribe receives consultation letter
Temecula, CA, 92593	12/27/2016–County follow-up call
Phone: (951)770-6000	01/12/2017–County follow-up call
Email: striplett@pechanga-nsn.gov	

Table B-11. Ramona Band of Cahuilla Indians Consultation Records

Tribe Contact Person	Dates & Comments
Daniel Salgado, Chairman	12/14/2016–County sends consultation letter
P.O. Box 391670	12/19/2016–Tribe receives consultation letter
Anza, CA, 92539	12/27/2016–County follow-up call
Phone: (951)763-4105	01/12/2017–County follow-up call

Table B-12. San Fernando Band of Mission Indians Consultation Records

Tribe Contact Person	Dates & Comments
San Fernando Board of Mission Indians John Valenzuela, Chairperson P.O. Box 221838 Newhall, CA, 91322 Phone: (760)885-0955 Email: tsen2u@hotmail.com	12/13/2016—County sends consultation letter
	12//2016—Tribe receives consultation letter
	12/27/2016—County follow-up call
	01/12/2017—County follow-up call

Table B-13. San Manuel Band of Mission Indians Consultation Records

Tribe Contact Person	Dates & Comments
Lynn Valbuena, Chairwoman 26569 Community Center Highland, CA, 92346 Phone: (909)864-8933	12/14/2016—County sends consultation letter
	12/16/2016—Tribe receives consultation letter received
	12/27/2016—County follow-up call
Joan S. Schneider, PhD Consultant	01/30/2017—Letter received from Tribe via email, requesting to initiate formal consultation
Lee Clauss Director Cultural Resources Management	02/08/2017—Consultation meeting; Chris Warrick and Suzanne Peterson attended on behalf of the County Lee Clauss expressed concern that the CWP would make cultural resources and sensitive areas publicly available via webmap or other mapping tools Expressed concern about being asked to provide maps or lists of areas of significance Wants to be involved in CWP at a policy level.
	10/24/2018—County sends consultation meeting follow-up email to Lee Clauss
Jessica Mauck Cultural Resources Analyst	11/01/2018—Email received from ' JMauck@sanmanuel-nsn.gov ' directing the County to make her the new point of contact
	11/26/2018—Email received regarding the draft Policy Plan
	11/27/2018—Phone call/meeting; Jerry Blum and Suzanne Peterson participated on behalf of the County Discussed draft Policy Plan Tribal & Historic Resources Element, the purpose of the CWP, potential policy changes, and issues with monitoring versus mitigation Would like to rename the element and add more historic context Difference between guidance and guidelines, monitoring and mitigation Jessica will provide the County with changes to the draft Element
	11/30/2018—Email received containing a tracked changes version of the draft Element.
	01/22/2019—Meeting; Jerry Blum and Suzanne Peterson participated on behalf of the County. Discussed common constraints encountered by agency, archaeological consultants, tribes, and project applicants in resource identification or lack thereof. Discussed best practices for identification of resources and the need for detailed guidelines requiring use of methods and protocols that facilitate proper identification and treatment of resources, and briefly mention some approaches taken by various local governments in California (e.g. Santa Barbara County, San Diego County, City of Santa Barbara), and other states (e.g. Nevada) Jessica will provide the County some example methods/protocols.

Table B-14. Serrano Nation of Mission Indians Consultation Records

Tribe Contact Person	Dates & Comments
Goldie Walker, Chairman P.O. Box 1343 Patton, CA, 92369 Phone: (909)528-9027 Phone: (909)528-9032	12/14/2016–County sends consultation letter
	12/20/2016–Tribe receives consultation letter
	12/27/2016–County follow-up call
	01/12/2017–County follow-up call

Table B-15. Soboba Band of Luiseño Indians Consultation Records

Tribe Contact Person	Dates & Comments
Joseph Ontiveros, Cultural Resources Department P.O. Box 487 San Jacinto, CA, 92581 Phone: (951)663-5279 Phone: (951)654-5544, ext 4137 Email: jontiveros@soboba-nsn.gov	12/14/2016–County sends consultation letter
	12/17/2016–Tribe receives consultation letter
	12/27/2016–County follow-up call
	01/24/2017–Tribe emails County to request formal consultation
	02/07/2017–Consultation meeting; attended by Jerry Blum and Suzanne Peterson on behalf of the County
	Joseph expressed that policy development should feature precautionary measures including for inadvertent discoveries
	County should have standard procedures for every project, but also have project- or site-specific conditions that can be added
	Joseph to send example of standard language
	County should establish a working relationship with tribes and have procedures for conflict resolution in case there is disagreement among tribes
	10/24/2018–County sent follow-up email to 'jontiveros@soboba-nsn.gov'

Table B-16. Twenty-Nine Palms Band of Mission Indians Consultation Records

Tribe Contact Person	Dates & Comments
Darrell Mike, Chairperson 46-200 Harrison Place Coachella, CA, 92236 Phone: (760)863-2444 Email: 29chairman@29palmsbomi-nsn	12/14/2016–County sends consultation letter
	12/19/2016–Tribe receives consultation letter received
	12/27/2016–County follow-up call

Tribe Contact Person	Dates & Comments
Anthony Madrigal, Jr., Tribal Historic Preservation Officer	01/12/2017–County receives certified letter requesting a detailed map or shapefiles of the Community Plan Areas and a copy of the Cultural Resources Technical Report 02/21/2017–County emails Sarah Bliss to follow-up on consultation request
Sarah Bliss, Cultural Resources Manager	02/27/2017–Consultation meeting; They expressed concern that the County does not have an archeologist on staff to check the work of consultants hired for development projects They wanted to know how the County ensures that tribes are properly notified of projects in the area Tribe requests the draft Cultural Resources Technical Report and draft related policies 10/24/2018–County sends follow-up email to ' TNPConsultation@29palmsbomi-nsn.gov ' and ' sbliss@29palmsbomi-nsn.gov '

Appendix C

Native American Heritage Commission Sacred Lands Files Search Results

Table C-1. Sacred Lands File Results by Geographic Region

Geographic Region	USGS 7.5-Minute Quadrangle	SLF Result	Township; Range	Tribal Contact
East Desert	Bighorn Canyon	Negative	--	--
East Desert	Bristol Lake NW	Negative	--	--
East Desert	Bristol Lake SW	Negative	--	--
East Desert	Cadiz Lake	Negative	--	--
East Desert	Cadiz Valley NE	Negative	--	--
East Desert	Cadiz Valley NW	Negative	--	--
East Desert	Cadiz Valley SE	Negative	--	--
East Desert	Cadiz Valley SW	Negative	--	--
East Desert	Calumet Mine	Negative	--	--
East Desert	Calumet Mountains	Negative	--	--
East Desert	Clarks Pass	Negative	--	--
East Desert	Cleghorn Lakes	Negative	--	--
East Desert	Dale Lake	Negative	--	--
East Desert	Deadman Lake NE	Negative	--	--
East Desert	Deadman Lake NW	Negative	--	--
East Desert	Deadman Lake SE	Negative	--	--
East Desert	Deadman Lake SW	Negative	--	--
East Desert	East of Dale Lake	Negative	--	--
East Desert	East of Granite Pass	Negative	--	--
East Desert	East of Valley Mountain	Negative	--	--
East Desert	Emerson Lake	Negative	--	--
East Desert	Galway Lake	Negative	--	--
East Desert	Goat Mountain	Negative	--	--
East Desert	Granite Pass	Negative	--	--
East Desert	Hidalgo Mountain	Negative	--	--
East Desert	Humbug Mountain	Negative	--	--
East Desert	Indian Cove	Negative	--	--
East Desert	Iron Mountains	Negative	--	--
East Desert	Joshua Tree North	Negative	--	--
East Desert	Joshua Tree South	Negative	--	--
East Desert	Landers	Negative	--	--
East Desert	Lavic SE	Negative	--	--
East Desert	Lead Mountain	Negative	--	--
East Desert	Lead Mountain NE	Negative	--	--
East Desert	Lead Mountain SW	Negative	--	--
East Desert	Melville Lake	Negative	--	--
East Desert	Morong Valley	Positive	T 1S; R 4E	Morong Band of Mission Indians
East Desert	New Dale	Negative	--	--

Table C-1. Sacred Lands File Results by Geographic Region

Geographic Region	USGS 7.5-Minute Quadrangle	SLF Result	Township; Range	Tribal Contact
East Desert	Queen Mountain	Negative	--	--
East Desert	Rimrock	Negative	--	--
East Desert	Sunfair	Negative	--	--
East Desert	Twentynine Palms	Positive	T 1N; R 9E	Chemehuevi Indian Reservation
East Desert	Twentynine Palms Mountain	Negative	--	--
East Desert	Valley Mountain	Negative	--	--
East Desert	Yucca Valley North	Negative	--	--
East Desert	Yucca Valley South	Negative	--	--
Mountains	Big Bear Lake	Negative	--	--
Mountains	Catclaw Flat	Negative	--	--
Mountains	Keller Peak	Negative	--	--
Mountains	Moonridge	Negative	--	--
Mountains	Mount San Antonio	Negative	--	--
Mountains	Onyx Peak	Negative	--	--
Mountains	San Gorgonio Mountain	Negative	--	--
Mountains	Telegraph Peak	Positive	Not specified	San Manuel Band of Mission Indians
Mountains	Telegraph Peak	Positive	Not specified	Gabrieleno Band of Mission Indians - Kizh Nation
North Desert	Adelanto	Negative	--	--
North Desert	Adobe Mountain	Negative	--	--
North Desert	Alvord Mountain East	Negative	--	--
North Desert	Alvord Mountain West	Negative	--	--
North Desert	Amboy	Negative	--	--
North Desert	Amboy Crater	Negative	--	--
North Desert	Apple Valley North	Negative	--	--
North Desert	Apple Valley South	Positive	T 4N, 5N; R 2W, 3W, 4W	San Manuel Band of Mission Indians
North Desert	Arica Mountains	Negative	--	--
North Desert	Ash Hill	Negative	--	--
North Desert	Astley Rancho	Negative	--	--
North Desert	Avawatz Pass	Sensitive	--	--
North Desert	Bagdad SW	Negative	--	--
North Desert	Baker	Negative	--	--
North Desert	Baldy Mesa	Negative	--	--
North Desert	Bannock	Negative	--	--
North Desert	Barstow	Negative	--	--
North Desert	Barstow SE	Negative	--	--
North Desert	Big Bear City	Positive	T 2N; R 1E	Morongo Band of Mission Indians

Table C-1. Sacred Lands File Results by Geographic Region

Geographic Region	USGS 7.5-Minute Quadrangle	SLF Result	Township; Range	Tribal Contact
North Desert	Big Bear City	Positive	T 2N; R 1E, 2E	San Manuel Band of Mission Indians
North Desert	Bighorn Basin	Negative	--	--
North Desert	Bird Spring	Negative	--	--
North Desert	Bitter Spring	Negative	--	--
North Desert	Black Hills	Negative	--	--
North Desert	Blackwater Mine	Negative	--	--
North Desert	Blackwater Well	Negative	--	--
North Desert	Blind Hills	Negative	--	--
North Desert	Boron	Negative	--	--
North Desert	Boron NE	Negative	--	--
North Desert	Boron NW	Negative	--	--
North Desert	Broadwell Lake	Negative	--	--
North Desert	Broadwell Mesa	Negative	--	--
North Desert	Brown Buttes	Negative	--	--
North Desert	Budweiser Wash	Negative	--	--
North Desert	Burro Canyon	Negative	--	--
North Desert	Butler Peak	Negative	--	--
North Desert	Cadiz	Negative	--	--
North Desert	Cadiz Lake NE	Negative	--	--
North Desert	Cadiz Lake NW	Negative	--	--
North Desert	Cadiz Summit	Negative	--	--
North Desert	Cajon	Positive	T 3N; R 6W	Morongo Band of Mission Indians
North Desert	Cajon	Positive	T 3N; R 5W, 6W	San Manuel Band of Mission Indians
North Desert	Camp Rock Mine	Negative	--	--
North Desert	Castle Dome	Negative	--	--
North Desert	Castle Peaks	Negative	--	--
North Desert	Castle Rock	Negative	--	--
North Desert	Cave Mountain	Negative	--	--
North Desert	Chemehuevi Peak	Negative	--	--
North Desert	Christmas Canyon	Negative	--	--
North Desert	Chubbuck	Negative	--	--
North Desert	Cima	Positive	Multiple	Chemehuevi Indian Reservation
North Desert	Cima Dome	Negative	--	--
North Desert	Clark Mountain	Negative	--	--
North Desert	Colton Well	Negative	--	--
North Desert	Columbia Mountain	Negative	--	--
North Desert	Confidence Hills East	Negative	--	--
North Desert	Confidence Hills West	Negative	--	--

Table C-1. Sacred Lands File Results by Geographic Region

Geographic Region	USGS 7.5-Minute Quadrangle	SLF Result	Township; Range	Tribal Contact
North Desert	Copper Queen Canyon	Negative	--	--
North Desert	Cougar Buttes	Negative	--	--
North Desert	Cow Cove	Negative	--	--
North Desert	Cowhole Mountain	Negative	--	--
North Desert	Coyote Lake	Negative	--	--
North Desert	Crescent Peak	Negative	--	--
North Desert	Cross Roads	Negative	--	--
North Desert	Crucero Hill	Negative	--	--
North Desert	Cuddeback Lake	Negative	--	--
North Desert	Daggett	Negative	--	--
North Desert	Danby	Negative	--	--
North Desert	Danby Lake	Negative	--	--
North Desert	Desert	Positive	T 17N; R 15E	Chemehuevi Indian Reservation
North Desert	Desert Spring	Negative	--	--
North Desert	Drinkwater Lake	Negative	--	--
North Desert	Dumont Dunes	Negative	--	--
North Desert	Dunn	Negative	--	--
North Desert	Eagle Crags	Negative	--	--
North Desert	East of Broadwell Lake	Negative	--	--
North Desert	East of Goldstone	Negative	--	--
North Desert	East of Grotto Hills	Negative	--	--
North Desert	East of Homer Mountain	Negative	--	--
North Desert	East of Kingston Peak	Negative	--	--
North Desert	East of Kingston Spring	Negative	--	--
North Desert	East of Langford Well	Negative	--	--
North Desert	East of Leach Lake	Negative	--	--
North Desert	East of Milligan	Negative	--	--
North Desert	East of Owl Lake	Negative	--	--
North Desert	East of Siberia	Negative	--	--
North Desert	El Mirage	Negative	--	--
North Desert	El Paso Peaks	Positive	T 28S; R 39E, 40E	Kern Valley Indian Community
North Desert	Essex	Negative	--	--
North Desert	Fairview Valley	Negative	--	--
North Desert	Fawnskin	Negative	--	--
North Desert	Fenner	Negative	--	--
North Desert	Fenner Hills	Negative	--	--
North Desert	Fenner Spring	Negative	--	--
North Desert	Fifteenmile Valley	Negative	--	--

Table C-1. Sacred Lands File Results by Geographic Region

Geographic Region	USGS 7.5-Minute Quadrangle	SLF Result	Township; Range	Tribal Contact
North Desert	Flattop Mountain	Negative	--	--
North Desert	Fort Irwin	Negative	--	--
North Desert	Fountain Peak	Negative	--	--
North Desert	Fremont Peak	Negative	--	--
North Desert	Fry Mountains	Negative	--	--
North Desert	Gene Wash	Negative	--	--
North Desert	Glasgow	Negative	--	--
North Desert	Goffs	Negative	--	--
North Desert	Goldstone	Negative	--	--
North Desert	Grand View Mine	Negative	--	--
North Desert	Granite Spring	Negative	--	--
North Desert	Grommet	Negative	--	--
North Desert	Grotto Hills	Negative	--	--
North Desert	Hackberry Mountain	Negative	--	--
North Desert	Halloran Springs	Negative	--	--
North Desert	Hart Peak	Negative	--	--
North Desert	Harvard Hill	Negative	--	--
North Desert	Havasu Lake	Negative	--	--
North Desert	Hayden	Negative	--	--
North Desert	Hector	Negative	--	--
North Desert	Helendale	Negative	--	--
North Desert	Hesperia	Positive	Multiple	San Manuel Band of Mission Indians
North Desert	Hidden Spring	Negative	--	--
North Desert	Hidden Valley East	Negative	--	--
North Desert	Hidden Valley West	Negative	--	--
North Desert	Hinkley	Positive	T 10N; R 3E	San Manuel Band of Mission Indians
North Desert	Hodge	Negative	--	--
North Desert	Homer	Negative	--	--
North Desert	Homer Mountain	Negative	--	--
North Desert	Hopps Well	Negative	--	--
North Desert	Horn Spring	Negative	--	--
North Desert	Horse Thief Springs	Negative	--	--
North Desert	Ibex Pass	Negative	--	--
North Desert	Ibex Spring	Negative	--	--
North Desert	Indian Spring	Negative	--	--
North Desert	Iron Ridge	Negative	--	--
North Desert	Ivanpah	Positive	T 17N; R 15E	Chemehuevi Indian Reservation
North Desert	Ivanpah Lake	Negative	--	--

Table C-1. Sacred Lands File Results by Geographic Region

Geographic Region	USGS 7.5-Minute Quadrangle	SLF Result	Township; Range	Tribal Contact
North Desert	Jackrabbit Hill	Negative	--	--
North Desert	Johannesburg	Negative	--	--
North Desert	Joshua	Negative	--	--
North Desert	Juniper Mine	Negative	--	--
North Desert	Kelso	Negative	--	--
North Desert	Kelso Dunes	Negative	--	--
North Desert	Kingston Peak	Negative	--	--
North Desert	Kingston Spring	Negative	--	--
North Desert	Klinker Mountain	Negative	--	--
North Desert	Kramer Hills	Negative	--	--
North Desert	Kramer Junction	Negative	--	--
North Desert	Lake Arrowhead	Positive	T 2N, 3N, 4N; R 3W, 4W	San Manuel Band of Mission Indians
North Desert	Lake Arrowhead	Positive	T 3N; R 3W	Morongo Band of Mission Indians
North Desert	Lake Arrowhead	Positive	T 3N; R 3W	Pechanga Cultural Resource Facility
North Desert	Lake Havasu City South	Negative	--	--
North Desert	Lane Mountain	Negative	--	--
North Desert	Langford Well	Negative	--	--
North Desert	Lavic Lake	Negative	--	--
North Desert	Layton Spring	Negative	--	--
North Desert	Leach Lake	Negative	--	--
North Desert	Leach Spring	Negative	--	--
North Desert	Leuhman Ridge	Negative	--	--
North Desert	Little Piute Mountains	Negative	--	--
North Desert	Lockhart	Negative	--	--
North Desert	Lone Butte	Negative	--	--
North Desert	Lucerne Valley	Negative	--	--
North Desert	Ludlow	Negative	--	--
North Desert	Ludlow SE	Negative	--	--
North Desert	Manix	Negative	--	--
North Desert	Marl Mountains	Negative	--	--
North Desert	Martins Well	Negative	--	--
North Desert	Mescal Creek	Negative	--	--
North Desert	Mescal Range	Negative	--	--
North Desert	Mesquite Lake	Negative	--	--
North Desert	Mesquite Mountain	Negative	--	--
North Desert	Mid Hills	Negative	--	--
North Desert	Milligan	Negative	--	--
North Desert	Mineral Hill	Negative	--	--

Table C-1. Sacred Lands File Results by Geographic Region

Geographic Region	USGS 7.5-Minute Quadrangle	SLF Result	Township; Range	Tribal Contact
North Desert	Minneola	Negative	--	--
North Desert	Mohawk Spring	Negative	--	--
North Desert	Monumental Pass	Negative	--	--
North Desert	Mopah Peaks	Negative	--	--
North Desert	Morgans Well	Negative	--	--
North Desert	Mount Manchester	Negative	--	--
North Desert	Mud Hills	Negative	--	--
North Desert	Nebo	Negative	--	--
North Desert	Needles	Negative	--	--
North Desert	Needles NW	Negative	--	--
North Desert	Needles SW	Negative	--	--
North Desert	Nelson Lake	Negative	--	--
North Desert	Newberry Springs	Negative	--	--
North Desert	Nipton	Negative	--	--
North Desert	North of Baker	Negative	--	--
North Desert	Old Dad Mountain	Negative	--	--
North Desert	Old Ibex Pass	Negative	--	--
North Desert	Old Woman Springs	Negative	--	--
North Desert	Old Woman Statue	Negative	--	--
North Desert	Opal Mountain	Negative	--	--
North Desert	Ord Mountain	Negative	--	--
North Desert	Owl Lake	Negative	--	--
North Desert	Pachalka Spring	Negative	--	--
North Desert	Painted Rock Wash	Negative	--	--
North Desert	Paradise Range	Negative	--	--
North Desert	Parker	Negative	--	--
North Desert	Parker NW	Negative	--	--
North Desert	Parker SE	Negative	--	--
North Desert	Parker SW	Negative	--	--
North Desert	Phelan	Negative	--	--
North Desert	Pilot Knob	Positive	Not Specified	Not in San Bernardino County
North Desert	Pilot Knob Valley East	Negative	--	--
North Desert	Pilot Knob Valley West	Negative	--	--
North Desert	Pinto Valley	Negative	--	--
North Desert	Quail Spring	Negative	--	--
North Desert	Rattlesnake Canyon	Negative	--	--
North Desert	Red Buttes	Negative	--	--
North Desert	Red Mountain	Negative	--	--

Table C-1. Sacred Lands File Results by Geographic Region

Geographic Region	USGS 7.5-Minute Quadrangle	SLF Result	Township; Range	Tribal Contact
North Desert	Red Pass Lake	Negative	--	--
North Desert	Red Pass Lake NE	Negative	--	--
North Desert	Red Pass Lake NW	Negative	--	--
North Desert	Rice	Negative	--	--
North Desert	Ridgecrest North	Negative	--	--
North Desert	Ridgecrest South	Positive	T 27S, 28S; R 39E, 40E	Kern Valley Indian Community
North Desert	Sablon	Negative	--	--
North Desert	Saddle Peak Hills	Negative	--	--
North Desert	Saddleback Mountain	Negative	--	--
North Desert	Savahia Peak	Negative	--	--
North Desert	Savahia Peak NE	Negative	--	--
North Desert	Savahia Peak NW	Negative	--	--
North Desert	Savahia Peak SW	Negative	--	--
North Desert	Searles Lake	Negative	--	--
North Desert	Seventeenmile Point	Negative	--	--
North Desert	Shadow Mountains	Negative	--	--
North Desert	Shadow Mountains SE	Negative	--	--
North Desert	Sheep Camp Spring	Negative	--	--
North Desert	Sheep Creek Spring	Negative	--	--
North Desert	Shenandoah Peak	Negative	--	--
North Desert	Siberia	Negative	--	--
North Desert	Signal Hill	Negative	--	--
North Desert	Silurian Hills	Negative	--	--
North Desert	Silurian Lake	Negative	--	--
North Desert	Silurian Valley	Negative	--	--
North Desert	Silver Bell Mine	Negative	--	--
North Desert	Silverwood Lake	Positive	T 3N; R 4W	San Manuel Band of Mission Indians
North Desert	Skeleton Pass	Negative	--	--
North Desert	Sleeping Beauty	Negative	--	--
North Desert	Slocum Mountain	Negative	--	--
North Desert	Snaggletooth	Negative	--	--
North Desert	Soda Lake North	Sensitive	T 13N, 14N; R 6E, 7E	Not Specified
North Desert	Soda Lake South	Negative	--	--
North Desert	Solomons Knob	Negative	--	--
North Desert	Sourdough Spring	Negative	--	--
North Desert	Spangler Hills East	Negative	--	--
North Desert	Spangler Hills West	Negative	--	--

Table C-1. Sacred Lands File Results by Geographic Region

Geographic Region	USGS 7.5-Minute Quadrangle	SLF Result	Township; Range	Tribal Contact
North Desert	Standard Wash	Negative	--	--
North Desert	State Line Pass	Negative	--	--
North Desert	Stepladder Mountains	Negative	--	--
North Desert	Stepladder Mountains NE	Negative	--	--
North Desert	Stepladder Mountains NW	Negative	--	--
North Desert	Stepladder Mountains SW	Negative	--	--
North Desert	Stoddard Well	Negative	--	--
North Desert	Sunshine Peak	Negative	--	--
North Desert	Superior Lake	Negative	--	--
North Desert	Superior Valley	Negative	--	--
North Desert	Tecopa	Negative	--	--
North Desert	Tecopa Pass	Negative	--	--
North Desert	Tenmile Well	Negative	--	--
North Desert	The Buttes	Negative	--	--
North Desert	Tiefert Mountains	Negative	--	--
North Desert	Topock	Negative	--	--
North Desert	Trona East	Negative	--	--
North Desert	Trona West	Negative	--	--
North Desert	Troy Lake	Negative	--	--
North Desert	Turquoise Mountain	Negative	--	--
North Desert	Turtle Valley	Negative	--	--
North Desert	Twelve Gauge Lake	Negative	--	--
North Desert	Valjean Hills	Negative	--	--
North Desert	Valley Wells	Negative	--	--
North Desert	Van Winkle Spring	Negative	--	--
North Desert	Van Winkle Wash	Negative	--	--
North Desert	Victorville	Negative	--	--
North Desert	Victorville NW	Negative	--	--
North Desert	Vidal	Negative	--	--
North Desert	Vidal Junction	Negative	--	--
North Desert	Vidal NW	Negative	--	--
North Desert	Water Valley	Negative	--	--
North Desert	West Cronise Lake	Negative	--	--
North Desert	West of Baker	Negative	--	--
North Desert	West of Black Hills	Negative	--	--
North Desert	West of Blind Hills	Negative	--	--
North Desert	West of Broadwell Mesa	Negative	--	--

Table C-1. Sacred Lands File Results by Geographic Region

Geographic Region	USGS 7.5-Minute Quadrangle	SLF Result	Township; Range	Tribal Contact
North Desert	West of Budweiser Wash	Negative	--	--
North Desert	West of Drinkwater Lake	Negative	--	--
North Desert	West of Flattop Mountain	Negative	--	--
North Desert	West of Glasgow	Negative	--	--
North Desert	West of Juniper Mine	Negative	--	--
North Desert	West of Leach Spring	Negative	--	--
North Desert	West of Mohawk Spring	Negative	--	--
North Desert	West of Nelson Lake	Negative	--	--
North Desert	West of Red Pass Lake	Negative	--	--
North Desert	West of Shenandoah Peak	Negative	--	--
North Desert	West of Soda Lake	Positive	T 13N, 14N; R 6E, 7E	Not Specified
North Desert	West Ord Mountain	Negative	--	--
North Desert	Westend	Negative	--	--
North Desert	Whale Mountain	Negative	--	--
North Desert	Whipple Mountains SW	Negative	--	--
North Desert	Whipple Wash	Negative	--	--
North Desert	White Hills	Negative	--	--
North Desert	White Horse Mountain	Negative	--	--
North Desert	Wild Crossing	Negative	--	--
North Desert	Wilhelm Spring	Negative	--	--
North Desert	Williams Well	Negative	--	--
North Desert	Wingate Pass	Negative	--	--
North Desert	Wingate Wash East	Negative	--	--
North Desert	Wingate Wash West	Negative	--	--
North Desert	Woods Mountains	Negative	--	--
North Desert	Yermo	Negative	--	--
Valley	Black Star Canyon	Negative	--	Not in San Bernardino County
Valley	Corona North	Positive	Not Specified	Not Specified
Valley	Cucamonga Peak	Positive	T 1N, 2N; R 6W, 7W	San Manuel Band of Mission Indians
Valley	Devore	Positive	--	Gabrieleno Band of Mission Indians - Kizh Nation
Valley	Fontana	Negative	--	--
Valley	Forest Falls	Negative	--	--
Valley	Guasti	Negative	--	--
Valley	Harrison Mountain	Positive	T 1N; R 3W	San Manuel Band of Mission Indians
Valley	Harrison Mountain	Positive	T 1N; R 3W	Serrano Nation of Mission Indians
Valley	Mount Baldy	Negative	--	--

Table C-1. Sacred Lands File Results by Geographic Region

Geographic Region	USGS 7.5-Minute Quadrangle	SLF Result	Township; Range	Tribal Contact
Valley	Ontario	Negative	--	--
Valley	Prado Dam	Positive	T 3S; R 8W	Gabrieleno/ Tongva San Gabriel band of Mission Indians
Valley	Redlands	Positive	T 1S, 2S; R 2W, 3W, 4W	San Manuel Band of Mission Indians
Valley	San Bernardino North	Negative	--	--
Valley	San Bernardino South	Positive	T 1S, 2S; R 2W, 3W, 4W	San Manuel Band of Mission Indians
Valley	San Bernardino South	Positive	--	--
Valley	San Dimas	Negative	--	--
Valley	Yorba Linda	Positive	T 2S; R 9W	Gabrieleno Band of Mission Indians - Kizh Nation
Valley	Yucaipa	Positive	T 1S; R 2W, 3W	San Manuel Band of Mission Indians
Valley	Yucaipa	Positive	T 1S, 2S; R 2W	Morongongo Band of Mission Indians