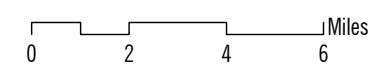


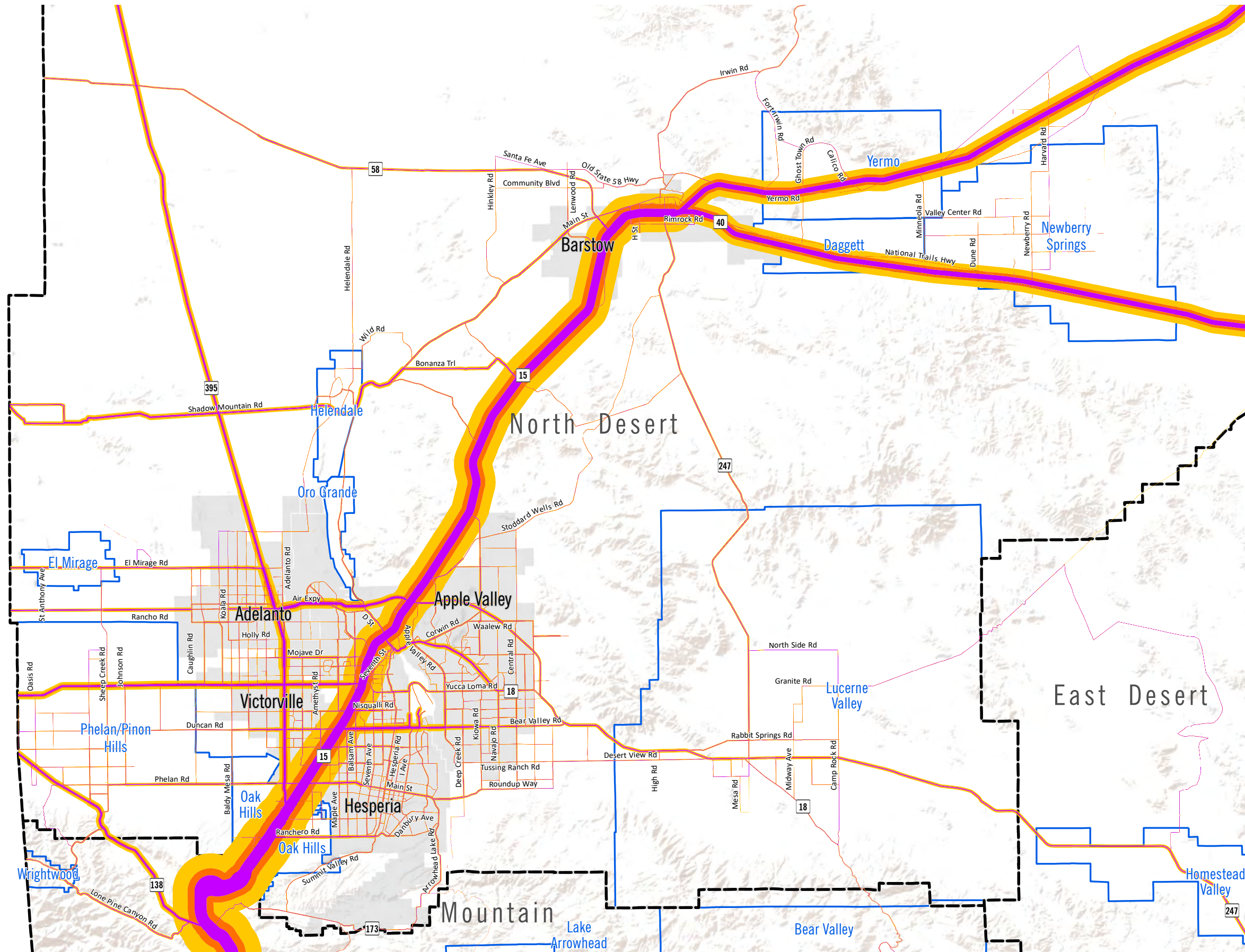
Policy Map HZ-8A Future Noise Contours | Valley & Mountain Regions

- | | |
|-------------------------|----------------------------------|
| County Region | Future Noise Contour 70 dBA CNEL |
| Community Planning Area | Future Noise Contour 65 dBA CNEL |
| Incorporated City/Town | Future Noise Contour 60 dBA CNEL |

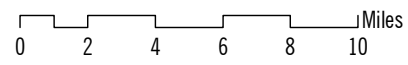
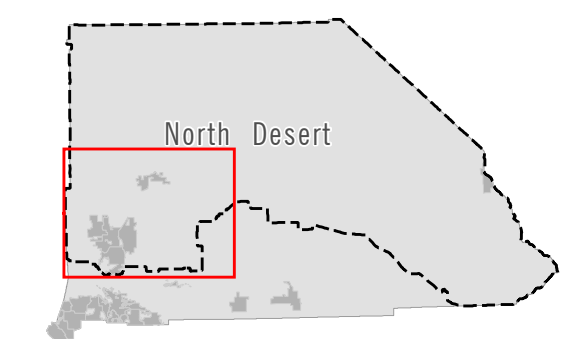


Date: 10/27/20 Created by PlaceWorks | Source: PlaceWorks, based on Fehr & Peers Traffic Analysis 2018

Policy Map HZ-8B Future Noise Contours | North Desert Region, Victor Valley & Barstow



- County Region
- Community Plan Area
- Incorporated City/Town
- Future Noise Contour**
- 70 dBA CNEL
- 65 dBA CNEL
- 60 dBA CNEL



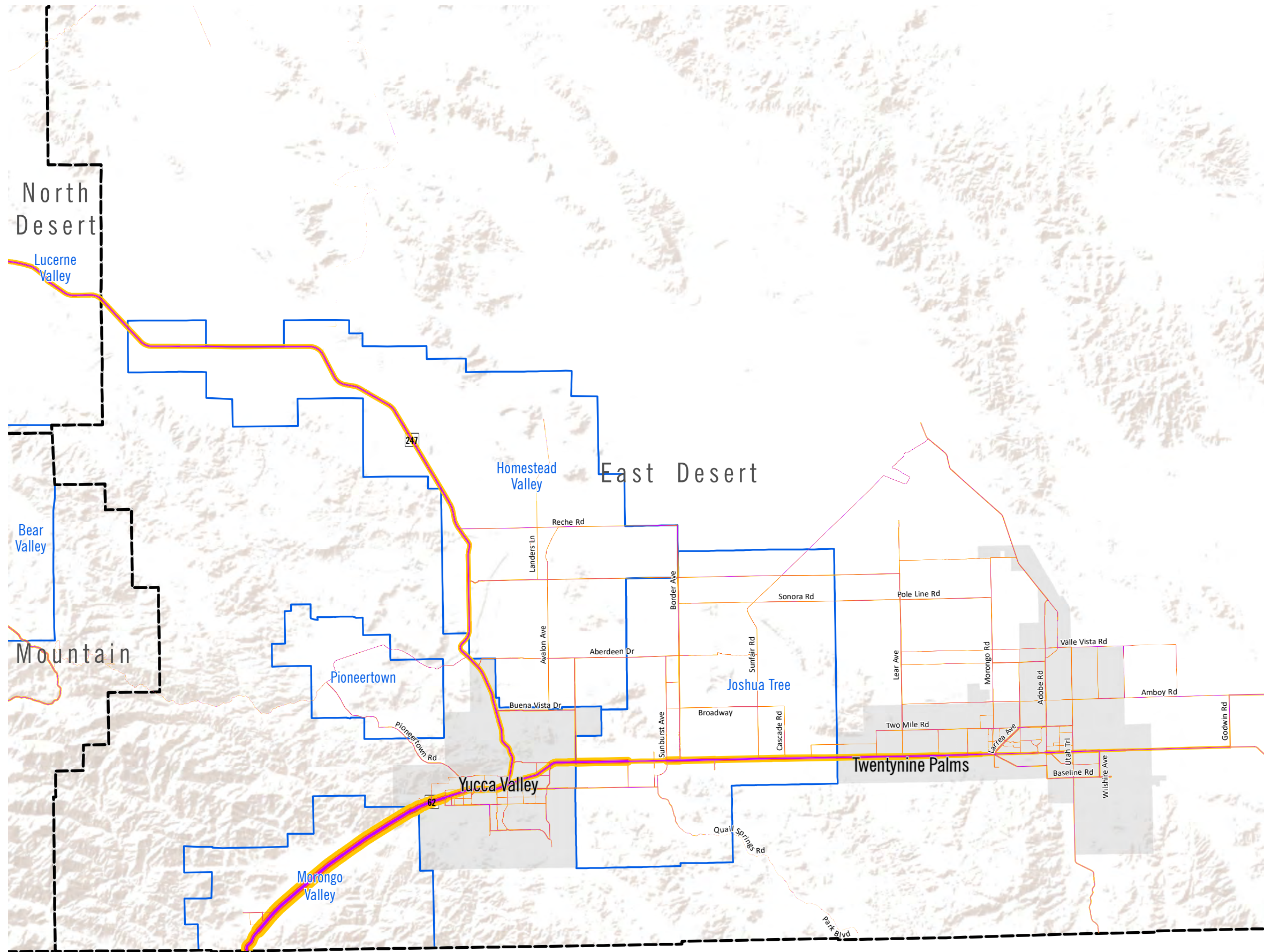
Date: 10/27/20 Created by PlaceWorks | Source: PlaceWorks, based on Fehr & Peers Traffic Analysis 2018

DRAFT

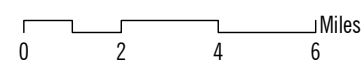


COUNTYWIDE PLAN
POLICY PLAN

Policy Map HZ-8C Future Noise Contours | East Desert Region



- County Region
- Community Planning Area
- Incorporated City/Town
- Future Noise Contour**
- 70 dBA CNEL
- 65 dBA CNEL
- 60 dBA CNEL



Date: 10/27/20 Created by PlaceWorks | Source: PlaceWorks, based on Fehr & Peers Traffic Analysis 2018

DRAFT



COUNTYWIDE PLAN
POLICY PLAN